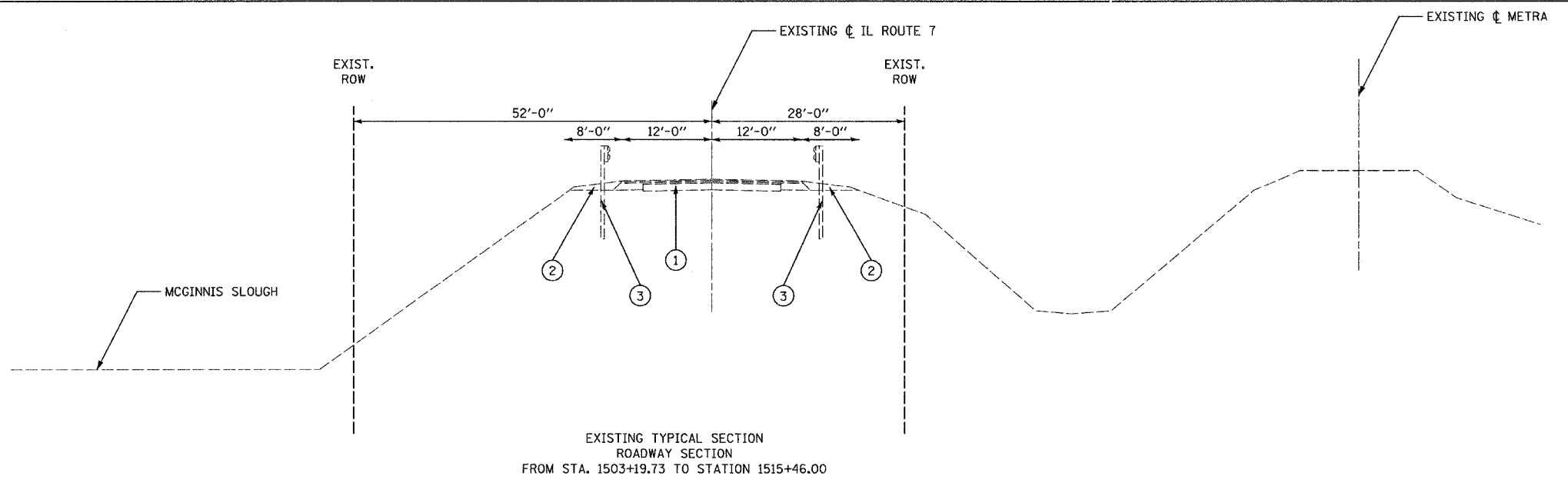
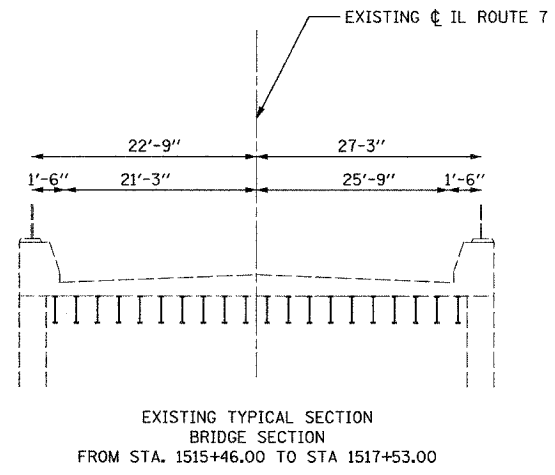


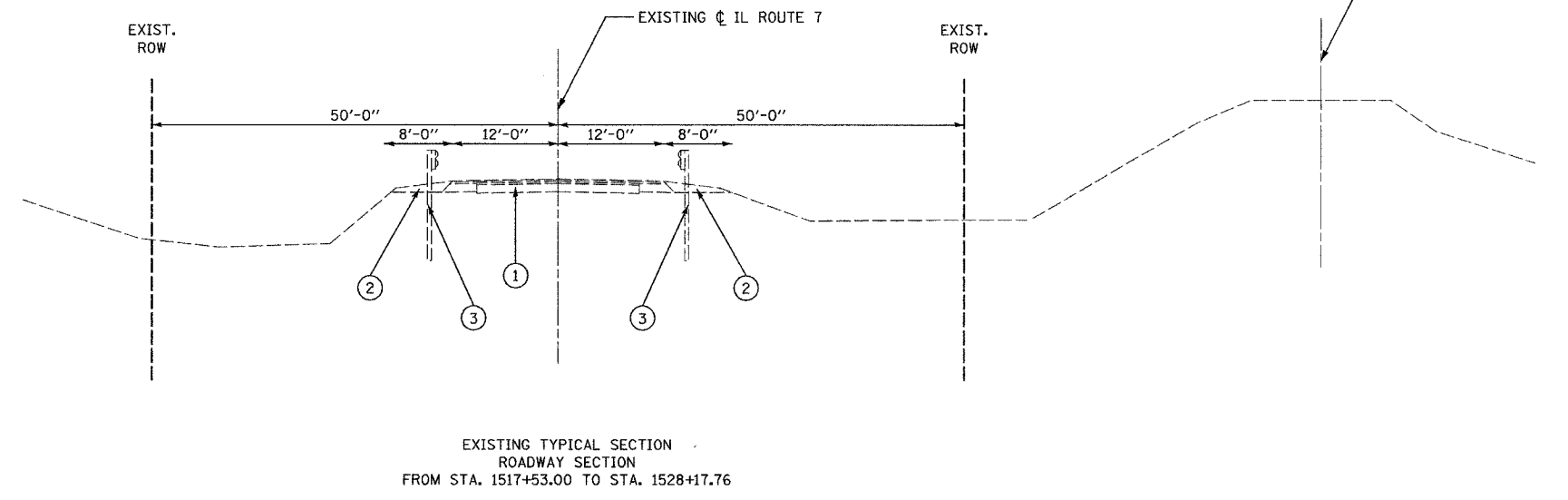
F.A.U. RTE.	SECTION	COUNTY	TOTAL SHEETS	SHEET NO.
3578	1327B	COOK	108	7
STA. 1503+19.73 TO STA. 1528+17.76				
FED. ROAD DIST. NO. 1		ILLINOIS	FED. AID PROJECT	



NOTE:
 FROM STA. 1505+00 TO STA. 1505+85 AND FROM STA. 1524+00 TO STA. 1525+00, EXCLUDING THE EXISTING BRIDGE, THE EXISTING PAVEMENT SHALL NOT BE REMOVED BUT BROKEN INTO PIECES NOT TO EXCEED 3 SQ. FT. IN SURFACE AREA AS PER ARTICLE 205.03 OF THE STANDARD SPECIFICATIONS.



- LEGEND:**
- ① EXISTING 9"-7"-9" PAVEMENT TO BE REMOVED
 - ② EXISTING AGREGATE SHOULDER, TYPE B TO BE REMOVED (PAID FOR AS EARTH EXCAVATION)
 - ③ EXISTING GUARDRAIL TO BE REMOVED
 - ④ PROPOSED BITUMINOUS CONCRETE SURFACE COURSE, SUPERPAVE, MIX "D", N70, 2"
 - ⑤ PROPOSED BITUMINOUS CONCRETE BINDER COURSE, SUPERPAVE, IL-19, N70, 1 1/4"
 - ⑥ PROPOSED AGGREGATE SUBGRADE 12"
 - ⑦ PROPOSED COMBINATION CONCRETE CURB & GUTTER, TYPE B-6.24
 - ⑧ PROPOSED STEEL PLATE BEAM GUARD RAIL, TYPE A
 - ⑨ PROPOSED TOPSOIL FURNISH AND PLACE, 4" AND SODDING, SALT TOLERANT OR SEEDING, CLASS 2A



PLOT DATE = 3/6/2006
 FILE NAME = W:\11 7\Proposed\Plans\Typical Sections\XTS.dgn
 PLOT SCALE = #SCALE#
 REFERENCE = #REF#

REVISIONS		ILLINOIS DEPARTMENT OF TRANSPORTATION F.A.U. ROUTE 3576 (IL. ROUTE 7)
NAME	DATE	
		IL. ROUTE 7 EXISTING TYPICAL SECTION SCALE: VERT. _____ HORIZ. _____ DATE: MAR. 10, 2006
DRAWN BY BCD		CHECKED BY SLR
DATE: MAR. 10, 2006		