

F.A.U. RTE.	SECTION	COUNTY	TOTAL SHEETS	SHEET NO.
3520	2005-001 RS	COOK	38	1

CONTRACT NO. 62903

STATE OF ILLINOIS  
DEPARTMENT OF TRANSPORTATION  
DIVISION OF HIGHWAYS

# PROPOSED HIGHWAY PLANS

F.A.U. ROUTE 3520: GROSS POINT RD.  
HOWARD ST. TO OAKTON ST.  
STRUCTURE NO.: 016-0725  
SECTION 2005-001 RS  
RESURFACING (MAINTENANCE) AND BRIDGE REPAIR  
COOK COUNTY  
C-91-107-05

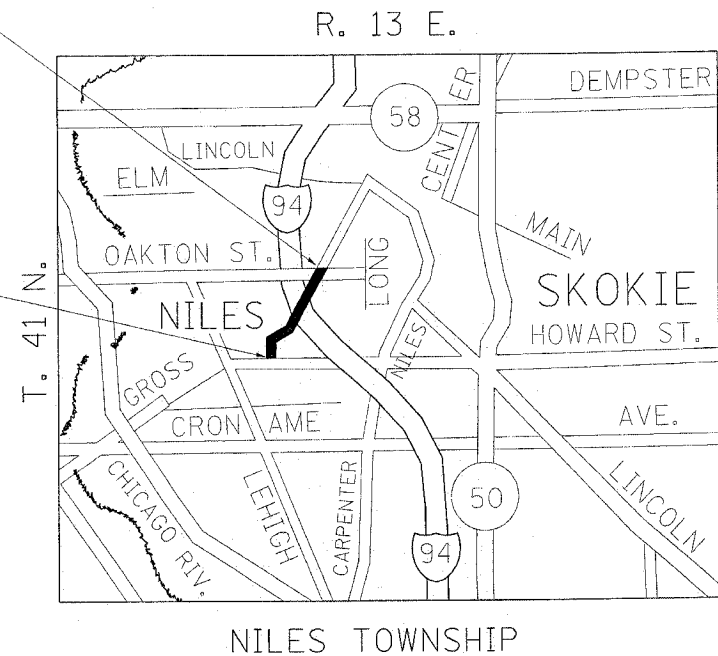
FOR INDEX OF SHEETS, SEE SHEET NO. 2

IMPROVEMENT LOCATED  
IN THE VILLAGE OF SKOKIE



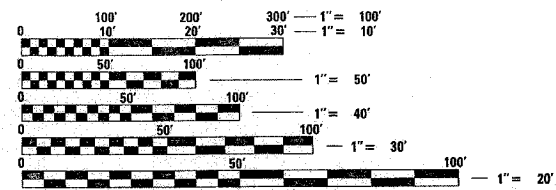
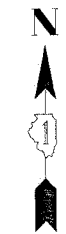
IMPROVEMENT ENDS:  
STATION 82+70

IMPROVEMENT BEGINS:  
STATION 51+10



TRAFFIC DATA

2002 ADT = 7800  
POSTED SPEED = 35 MPH



FULL SIZE PLANS HAVE BEEN PREPARED USING STANDARD ENGINEERING SCALES. REDUCED SIZED PLANS WILL NOT CONFORM TO STANDARD SCALES. IN MAKING MEASUREMENTS ON REDUCED PLANS, THE ABOVE SCALES MAY BE USED.

J.U.L.I.E.  
JOINT UTILITY LOCATION INFORMATION FOR EXCAVATION  
1-800-892-0123

GROSS & NET LENGTH OF IMPROVEMENT = 3160 FEET = 0.60 MILES

STATE OF ILLINOIS  
DEPARTMENT OF TRANSPORTATION  
DIVISION OF HIGHWAYS

SUBMITTED March 28, 2006

Diane M. O'Keefe / cad  
DEPUTY DIRECTOR OF HIGHWAYS, REGION ENGINEER

May 12, 2006  
Mike Hine / D  
ENGINEER OF DESIGN AND ENVIRONMENT

May 12, 2006  
Milton L. See, P.E. / D  
DIRECTOR OF HIGHWAYS, CHIEF ENGINEER

**PRINTED BY THE AUTHORITY  
OF THE STATE OF ILLINOIS**

CONTRACT NO. 62903

DISTRICT ONE - PLAN PREPARATION ENGINEER - KEN ENG/J. CHANG (847) 705-4432