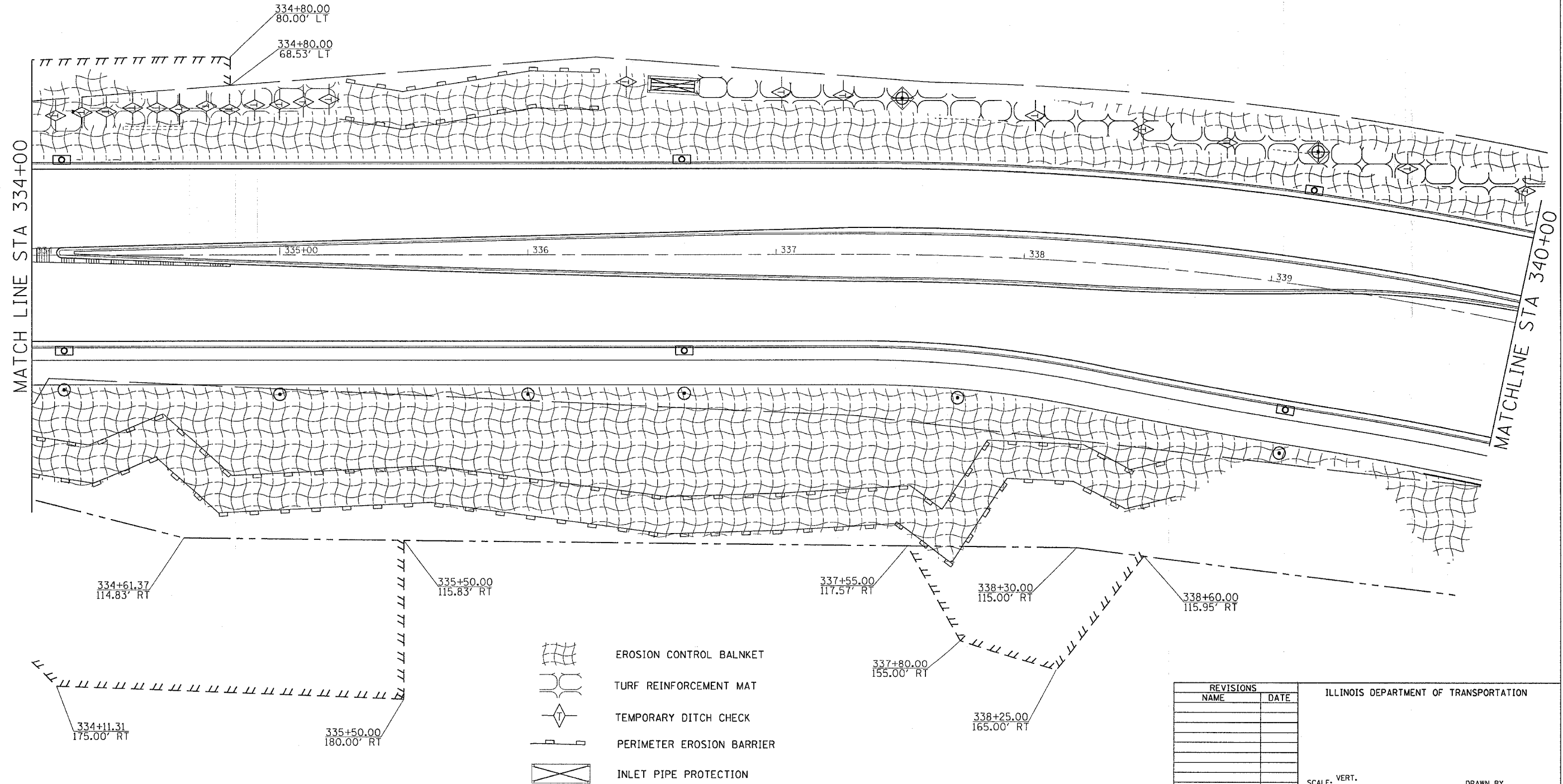







F.A.P. RTE.	SECTION	COUNTY	TOTAL SHEETS	SHEET NO.
742	40-M	WINNEBAGO	165	60
STA.		TO STA.		
FED. ROAD DIST. NO.		ILLINOIS FED. AID PROJECT		

R.O.W, EASEMENT, AND EROSION CONTROL



MATCH LINE STA 334+00

MATCHLINE STA 340+00

-  EROSION CONTROL BALNKET
-  TURF REINFORCEMENT MAT
-  TEMPORARY DITCH CHECK
-  PERIMETER EROSION BARRIER
-  INLET PIPE PROTECTION

REVISIONS	
NAME	DATE

ILLINOIS DEPARTMENT OF TRANSPORTATION

SCALE: VERT.
HORIZ.
DATE

DRAWN BY
CHECKED BY

PLOT DATE = Mon Apr 03 11:30:31 2006
 PLOT SCALE = 20.00' / 1" IN
 USER NAME = jordanhd