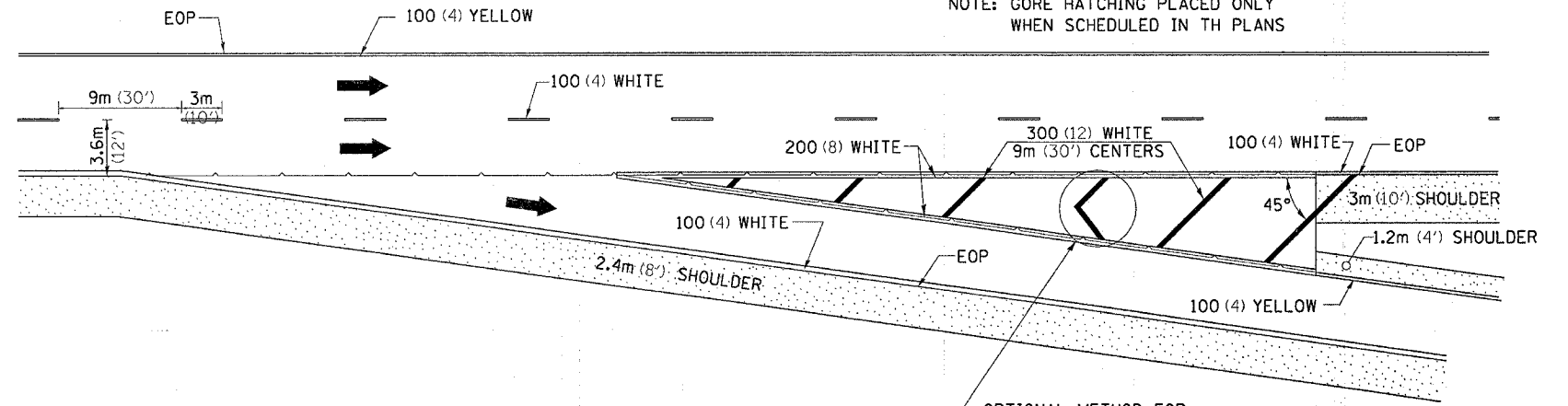


F.A. RTE.	SECTION	COUNTY	TOTAL SHEETS	SHEET NO.
742	40-M	WINNEBAGO	165	116
STA.	TO STA.			
FED. ROAD DIST. NO.	ILLINOIS	FED. AID PROJECT		

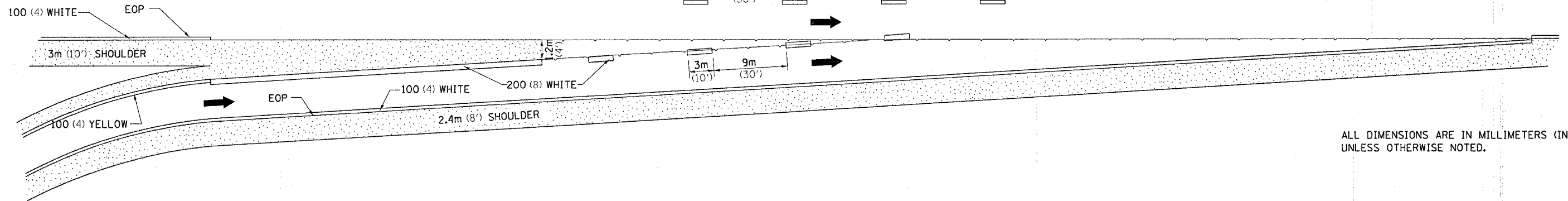
# PAINTING DETAILS

## EXIT RAMP

NOTE: GORE HATCHING PLACED ONLY WHEN SCHEDULED IN TH PLANS

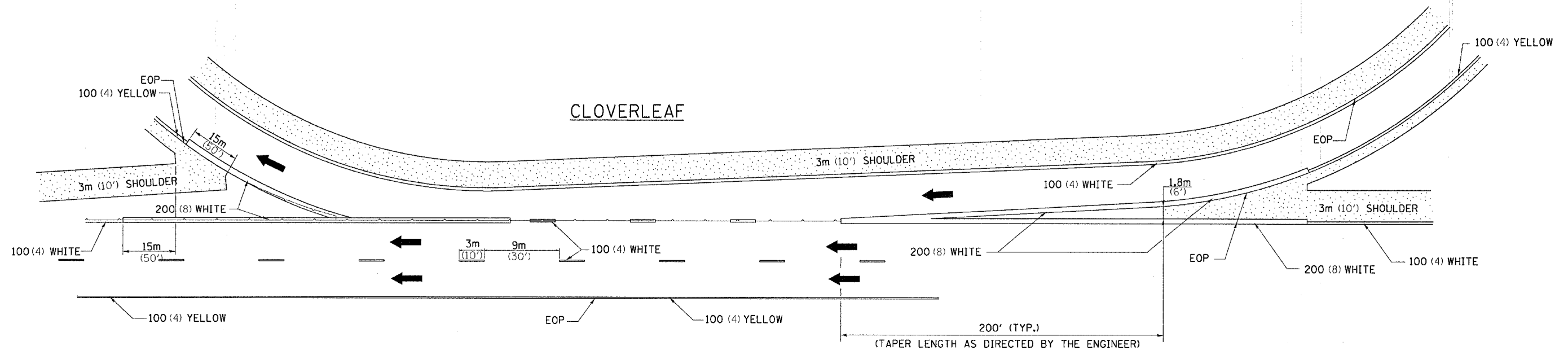


## ENTRANCE RAMP



ALL DIMENSIONS ARE IN MILLIMETERS (INCHES) UNLESS OTHERWISE NOTED.

## CLOVERLEAF



PLOT DATE = Mon Apr 03 11:13:02 2006  
PLOT FILE = I:\Projects\4820\4820.dgn  
PLOT SCALE = 50:8000  
REFERENCE = 4820