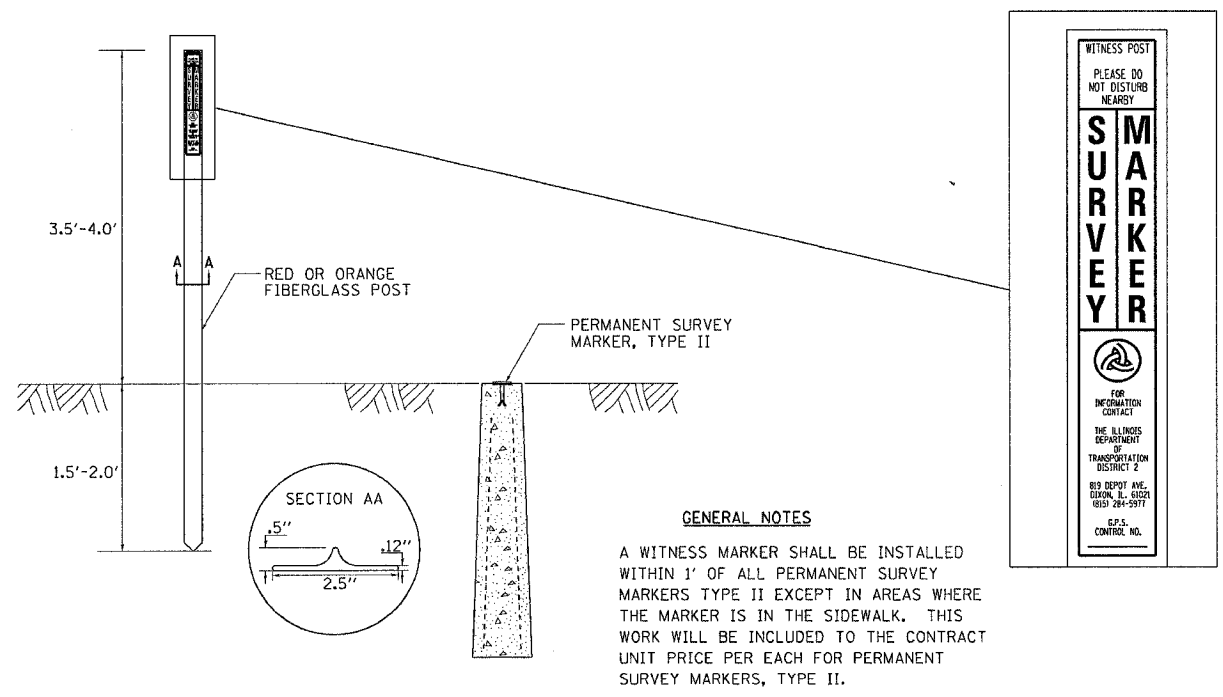


F.A.P. RTE.	SECTION	COUNTY	TOTAL SHEETS	SHEET NO.
301	21-T	STEPHENSON	49	24
STA.		TO STA.		
FED. ROAD DIST. NO.		ILLINOIS FED. AID PROJECT		

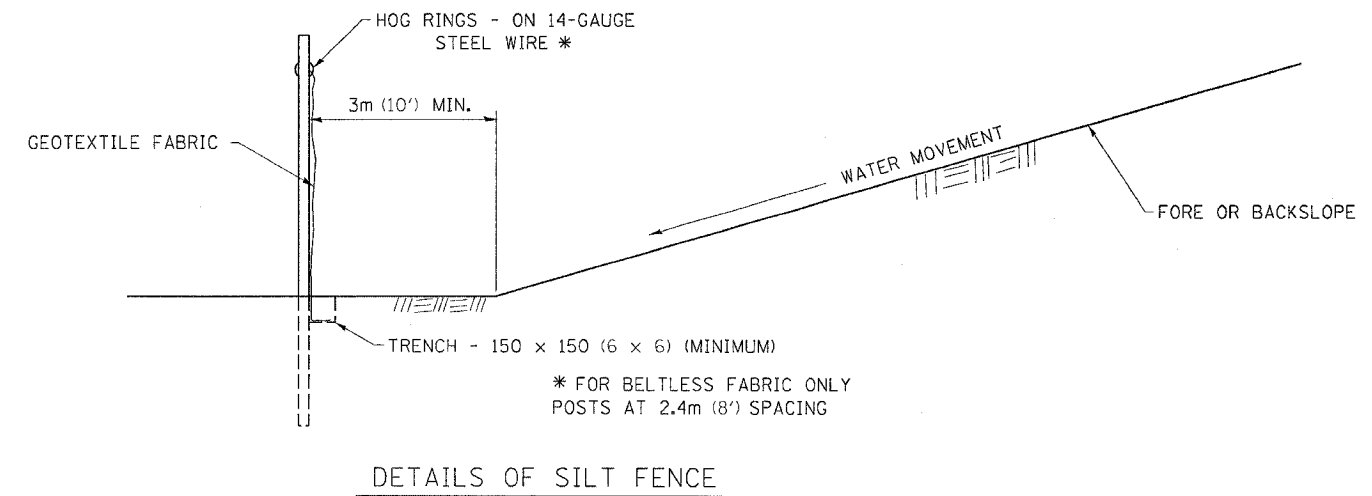
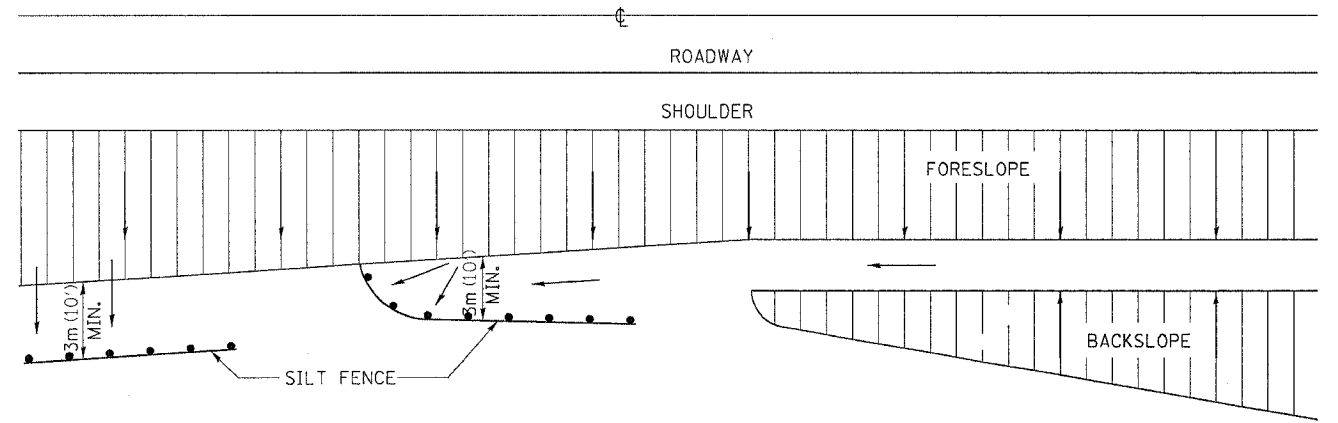
WITNESS MARKER FOR PERMANENT SURVEY MARKERS TYPE II



WITNESS MARKER FOR PERMANENT SURVEY MARKERS TYPE II 38.4

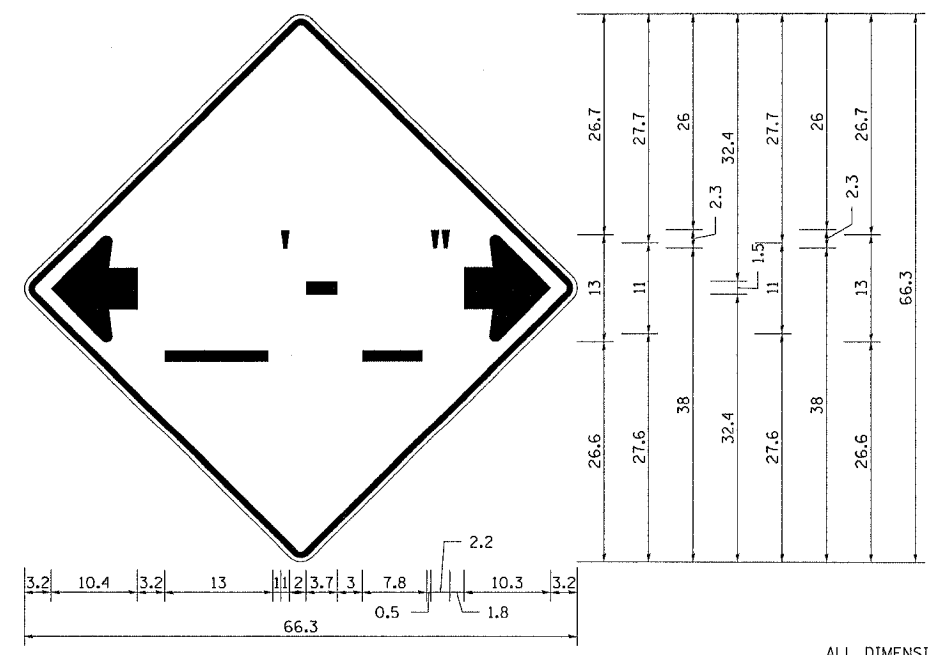
REVISED 1-31-00

EROSION CONTROL DETAILS FOR SILT FENCE



ALL DIMENSIONS ARE IN MILLIMETERS (INCHES) UNLESS OTHERWISE NOTED.

INFORMATIONAL WARNING SIGN (FOR NARROW TRAVEL LANES)



NOTES
W12-2 - Horizontal Clearance Sign
48.0" across sides, 1.9" Radius,
0.8" Border, 0.5" Indent, Black on Orange; Standard Arrow Custom 10.4" X 8.1" 180° Black 11 Inch D Series Lettering; Standard Arrow Custom 10.4" X 8.1" 0°

All work to furnish and install these signs shall be included in the cost of the Traffic Control Standards and shall not be paid for separately.

ALL DIMENSIONS ARE IN INCHES UNLESS OTHERWISE NOTED.

INFORMATIONAL WARNING SIGN (FOR NARROW TRAVEL LANES) 39.4

REVISED 6-29-05

EROSION CONTROL DETAILS FOR SILT FENCE 29.2

REVISED 10-22-01

PLOT DATE = Fri, Sep 22 14:55:25 2005
 FILE NAME = 2005092214552514001.dgn
 PLOT SCALE = 50.00000 / IN.
 REFERENCE = REF