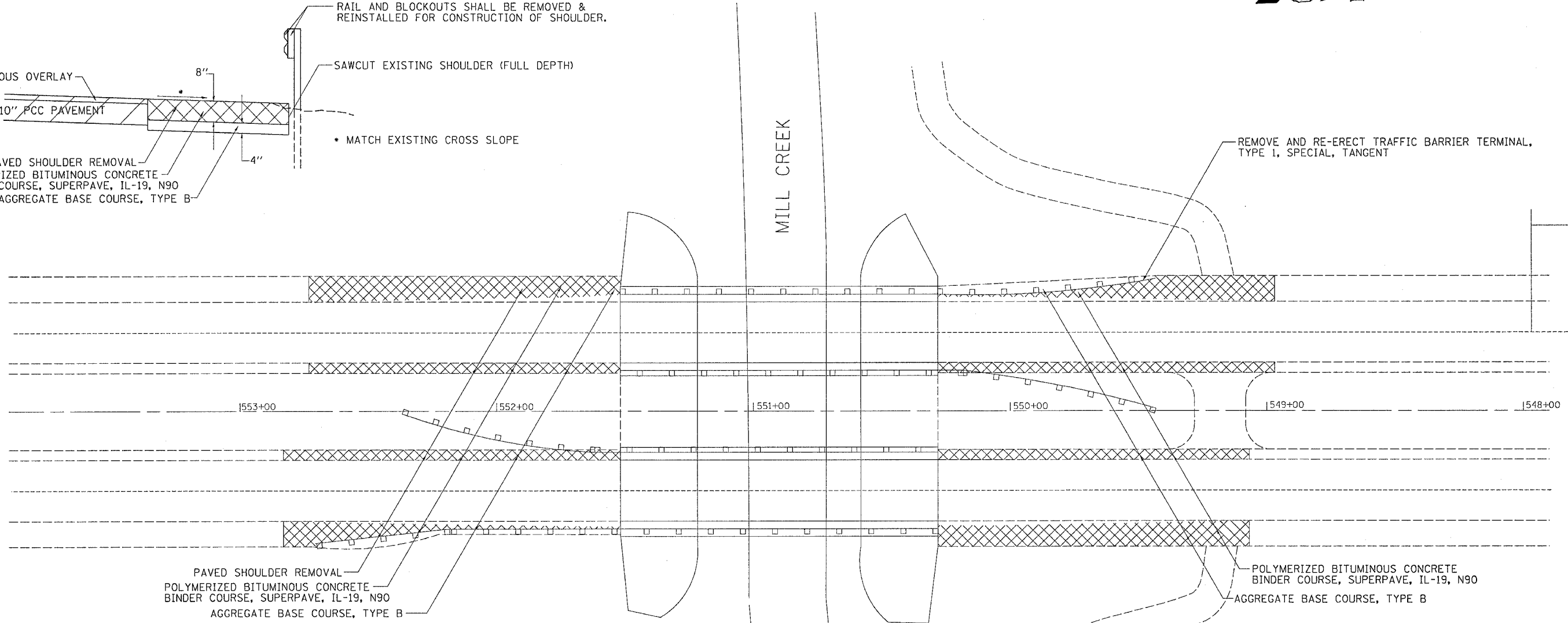
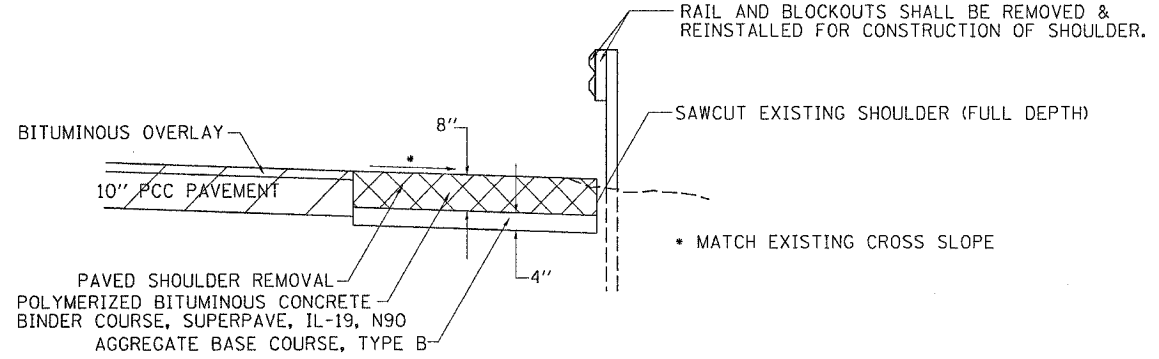


| | | | | |
|---------------------|---------|---------------------------|--------------|-----------|
| F.A.P. RTE. | SECTION | COUNTY | TOTAL SHEETS | SHEET NO. |
| 308 | | ROCK ISLAND | 40 | 30 |
| STA. | | TO STA. | | |
| FED. ROAD DIST. NO. | | ILLINOIS FED. AID PROJECT | | |

SHOULDER REMOVAL DETAIL



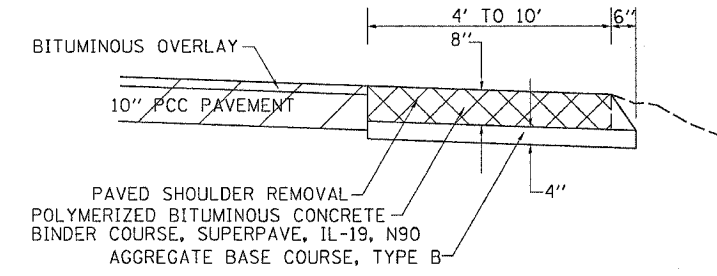
SHOULDER DETAIL AT GUARDRAIL



PAVED SHOULDER REMOVAL
 POLYMERIZED BITUMINOUS CONCRETE
 BINDER COURSE, SUPERPAVE, IL-19, N90
 AGGREGATE BASE COURSE, TYPE B

POLYMERIZED BITUMINOUS CONCRETE
 BINDER COURSE, SUPERPAVE, IL-19, N90
 AGGREGATE BASE COURSE, TYPE B

SHOULDER DETAIL



| REVISIONS | |
|-----------|------|
| NAME | DATE |
| | |
| | |
| | |
| | |
| | |
| | |
| | |
| | |
| | |
| | |

ILLINOIS DEPARTMENT OF TRANSPORTATION

SCALE: VERT. DATE

DRAWN BY CHECKED BY

NOTE:

1. TRAFFIC CONTROL STANDARD 701400 & 701401 SHALL BE USED FOR ABOVE WORK AND EXTEND THE SOUTH BOUND DRIVING LANE CLOSURE FOR USE AT RIGHT TURN LANE RETURN CONSTRUCTION, THIS WORK TO BE COMPLETED IN FALL OF 2006.
2. SAWCUTTING ALONG PERIMETER OF PAVED SHOULDER REMOVAL AREA SHALL BE INCLUDED IN THE COST OF PAVED SHOULDER REMOVAL.
3. RAIL AND BLOCKOUT REMOVAL & REINSTALLATION SHALL BE INCLUDED IN THE COST OF AGGREGATE BASE COURSE, TYPE B AND POLYMERIZED BITUMINOUS CONCRETE BINDER COURSE.
4. EXCAVATION NECESSARY FOR THE WORK SHOWN SHALL BE INCLUDED IN THE COST OF AGGREGATE BASE COURSE, TYPE B.

PLOT DATE = Tue Apr 04 08:38:21 2006
 FILE NAME = c:\p\projects\2287945\2287945.dwg
 USER = mgj
 USER NAME = mgj