

F.A.P. RTE.	SECTION	COUNTY	TOTAL SHEETS	SHEET NO.
599	62MFT-TS	ROCK ISLAND	10	1

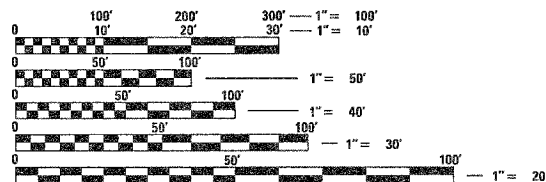
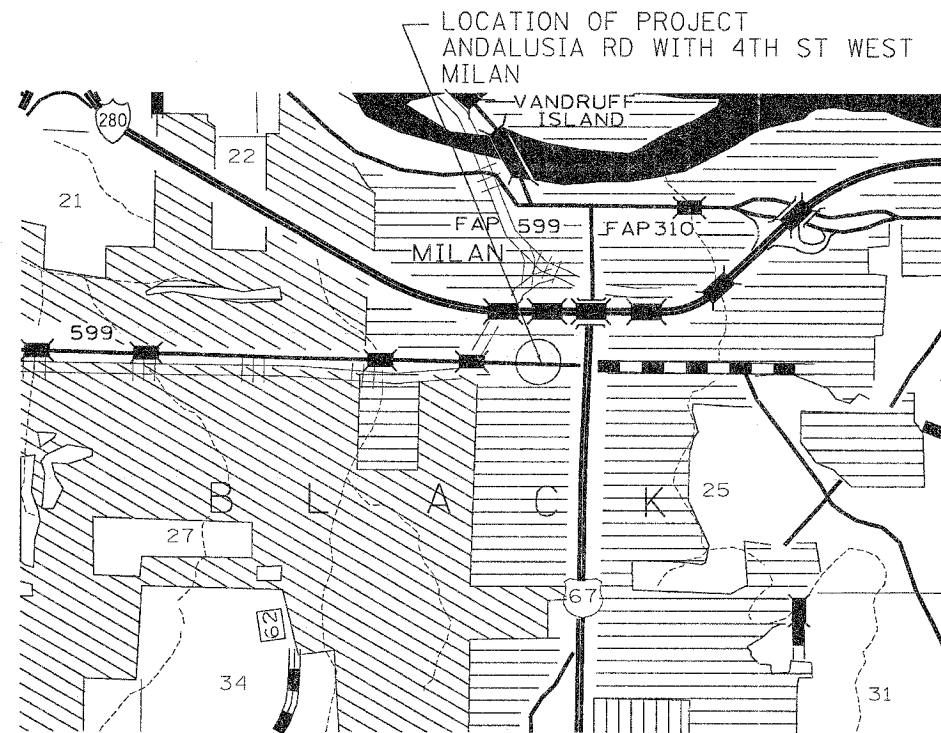
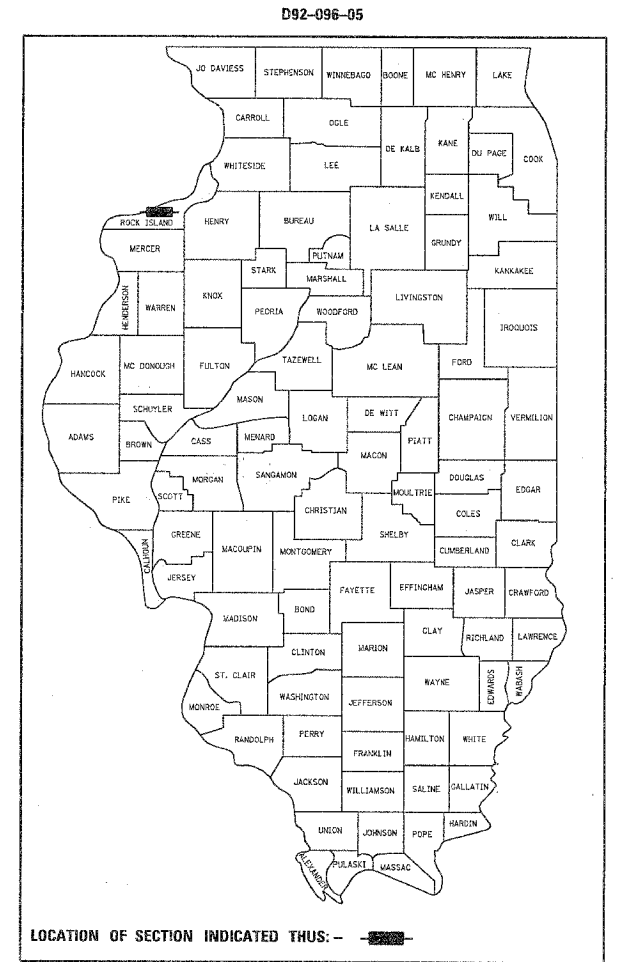
- FOR INDEX OF SHEETS**  
**1 COVER SHEET**  
 INDEX OF SHEETS  
 STATE STANDARDS  
**2 SUMMARY OF QUANTITIES**  
**3 UTILITIES**  
**4 SIGN DETAILS**  
 PLANS LEGEND  
**5-6 PAVEMENT MARKING**  
**7 SERVICE INSTALLATION**  
**8-9 DISTRICT STANDARD 41.1**

- 701006-02 OFF-ROAD OPERATIONS 2L, 2W, 4.5 m (15') TO 600 mm (24") FROM PAVEMENT EDGE  
 701201-02 LANE CLOSURE, 2L, 2W, DAY ONLY, FOR SPEEDS > 45 MPH  
 701301-02 LANE CLOSURE, 2L, 2W, SHORT TIME OPERATIONS  
 701311-02 LANE CLOSURE, 2L, 2W, MOVING OPERATIONS - DAY ONLY  
 701701-04 URBAN LANE CLOSURE MULTILANE INTERSECTION  
 702001-06 TRAFFIC CONTROL DEVICE  
 720016-01 MAST ARM MOUNTED STREET NAME SIGNS  
 805001 ELECTRICAL SERVICE INSTALLATION DETAILS  
 814006 DOUBLE HANDHOLES  
 878001-04 CONCRETE FOUNDATION DETAILS  
 880006 TRAFFIC SIGNAL MOUNTING DETAILS

**STATE OF ILLINOIS**  
**DEPARTMENT OF TRANSPORTATION**  
**DIVISION OF HIGHWAYS**  
**PROPOSED**  
**HIGHWAY PLANS**

**FAP ROUTE 599 (ANDALUSIA ROAD)**  
**SECTION 62MFT-TS**  
**PROJECT HS-0599(020)**  
**ROCK ISLAND COUNTY**

C92-111-05



FULL SIZE PLANS HAVE BEEN PREPARED USING STANDARD ENGINEERING SCALES. REDUCED SIZED PLANS WILL NOT CONFORM TO STANDARD SCALES. IN MAKING MEASUREMENTS ON REDUCED PLANS, THE ABOVE SCALES MAY BE USED.

J.U.L.I.E.  
 JOINT UTILITY LOCATION INFORMATION FOR EXCAVATION  
 1-800-892-0123

**CONTRACT NO. 64B33**

STATE OF ILLINOIS  
 DEPARTMENT OF TRANSPORTATION  
 DIVISION OF HIGHWAYS

SUBMITTED May 31 2006  
Sharon L. Mouton  
 DEPUTY DIRECTOR OF HIGHWAYS, REGION ENGINEER

Mike Hine  
 ENGINEER OF DESIGN AND ENVIRONMENT

Milton L. See, P.E.  
 DIRECTOR OF HIGHWAYS, CHIEF ENGINEER

**PRINTED BY THE AUTHORITY  
 OF THE STATE OF ILLINOIS**