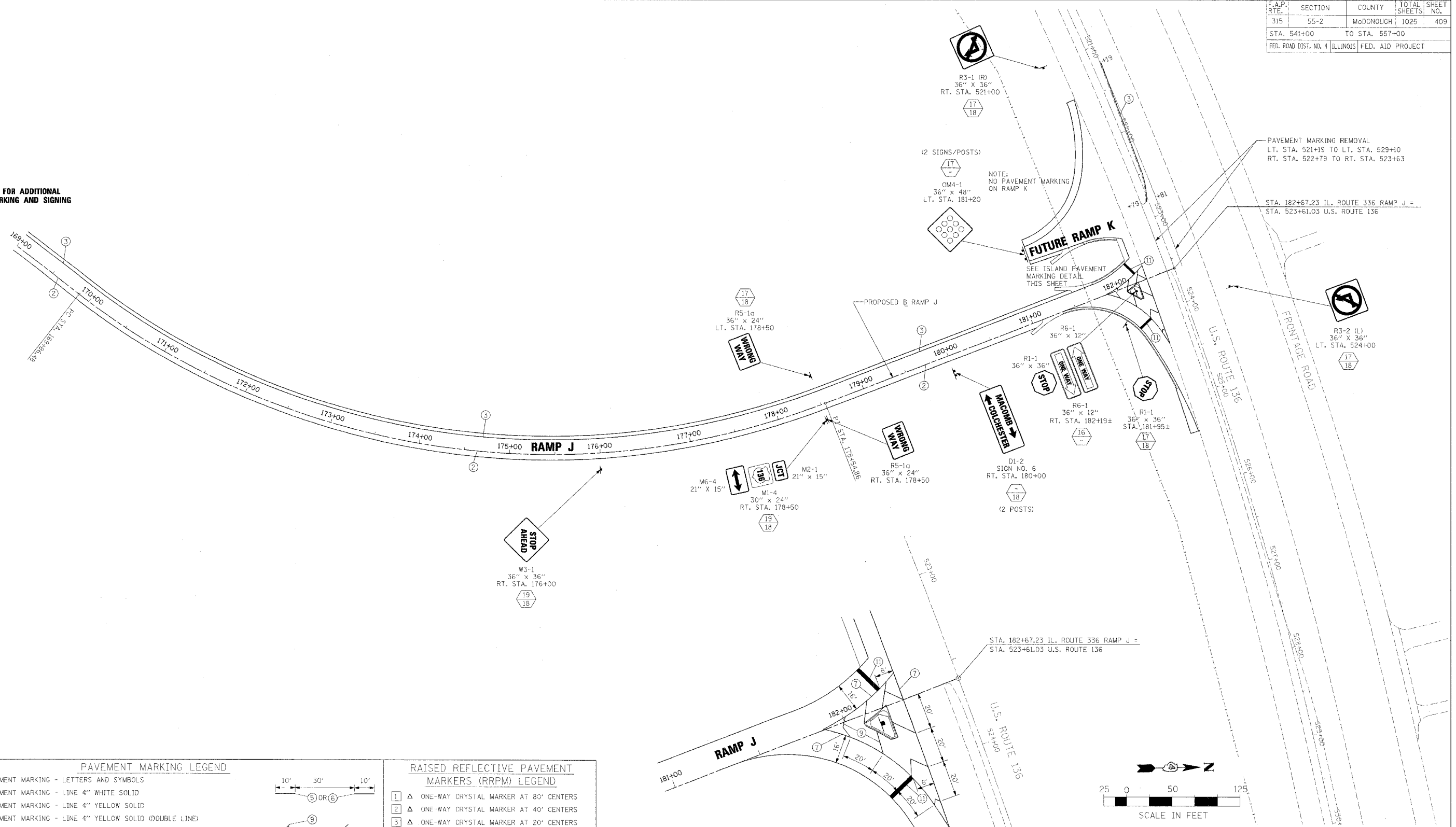


F.A.P. RTE. 315	SECTION 55-2	COUNTY McDONOUGH	TOTAL SHEETS 1025	SHEET NO. 409
STA. 541+00		TO STA. 557+00		
FED. ROAD DIST. NO. 4 ILLINOIS FED. AID PROJECT				

SEE SHEET 393 FOR ADDITIONAL PAVEMENT MARKING AND SIGNING FOR RAMP J



PAVEMENT MARKING REMOVAL  
LT. STA. 521+19 TO LT. STA. 529+10  
RT. STA. 522+79 TO RT. STA. 523+63

STA. 182+67.23 IL. ROUTE 336 RAMP J =  
STA. 523+61.03 U.S. ROUTE 136

**FUTURE RAMP K**  
SEE ISLAND PAVEMENT MARKING DETAIL THIS SHEET

PROPOSED RAMP J

**STOP AHEAD**  
W3-1  
36" X 36"  
RT. STA. 176+00

**WARNING**  
R5-1a  
36" X 24"  
LT. STA. 178+50

**WARNING**  
MI-4  
30" X 24"  
RT. STA. 178+50

**WARNING**  
M2-1  
21" X 15"

**MACOMB**  
R1-1  
36" X 36"  
RT. STA. 182+19±

**MACOMB**  
R6-1  
36" X 12"  
RT. STA. 182+19±

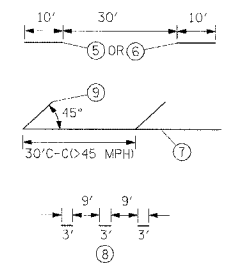
**STOP**  
R1-1  
36" X 36"  
STA. 181+95±

**STOP**  
R3-2 (L)  
36" X 36"  
LT. STA. 524+00

STA. 182+67.23 IL. ROUTE 336 RAMP J =  
STA. 523+61.03 U.S. ROUTE 136

**PAVEMENT MARKING LEGEND**

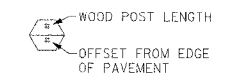
- ① EPOXY PAVEMENT MARKING - LETTERS AND SYMBOLS
- ② EPOXY PAVEMENT MARKING - LINE 4" WHITE SOLID
- ③ EPOXY PAVEMENT MARKING - LINE 4" YELLOW SOLID
- ④ EPOXY PAVEMENT MARKING - LINE 4" YELLOW SOLID (DOUBLE LINE)
- ⑤ EPOXY PAVEMENT MARKING - LINE 4" YELLOW SKIP DASH
- ⑥ PREFORMED PLASTIC PAVEMENT MARKING - LINE 6" WHITE SKIP DASH
- ⑦ EPOXY PAVEMENT MARKING - LINE 8" WHITE SOLID
- ⑧ EPOXY PAVEMENT MARKING - LINE 8" WHITE SKIP DASH
- ⑨ EPOXY PAVEMENT MARKING - LINE 12" WHITE SOLID
- ⑩ EPOXY PAVEMENT MARKING - LINE 12" YELLOW SOLID
- ⑪ EPOXY PAVEMENT MARKING - LINE 24" WHITE SOLID (STOP BAR)



**RAISED REFLECTIVE PAVEMENT MARKERS (RRPM) LEGEND**

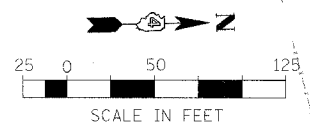
- ① ▲ ONE-WAY CRYSTAL MARKER AT 80' CENTERS
- ② ▲ ONE-WAY CRYSTAL MARKER AT 40' CENTERS
- ③ ▲ ONE-WAY CRYSTAL MARKER AT 20' CENTERS
- ④ ▲ ONE-WAY AMBER MARKER AT 40' CENTERS
- ⑤ ▲ ONE-WAY AMBER MARKER AT 20' CENTERS
- ⑥ ◆ TWO-WAY AMBER MARKER AT 40' CENTERS

**SIGN POST LEGEND**



1. PAVEMENT MARKINGS SHALL BE IN ACCORDANCE WITH DISTRICT CADD DETAILS - STANDARD 780001.

**ISLAND PAVEMENT MARKING DETAIL**  
NOT TO SCALE



REVISIONS	
NAME	DATE

ILLINOIS DEPARTMENT OF TRANSPORTATION  
**PAVEMENT MARKING AND SIGNING**  
IL. ROUTE 336 - STA. 541+00 TO STA. 546+30  
RAMP I - STA. 10+00 TO STA. 34+50  
RAMP J - STA. 150+00 TO STA. 159+00

DATE 3/30/06  
DRAWN BY  
CHECKED BY