

F.A. RTE.	SECTION	COUNTY	TOTAL SHEETS	SHEET NO.
315	55-2	McDONOUGH	1025	869
STA. 154+00.00		TO STA. 155+00.00		
FED. ROAD DIST. NO.	ILLINOIS	FED. AID PROJECT		

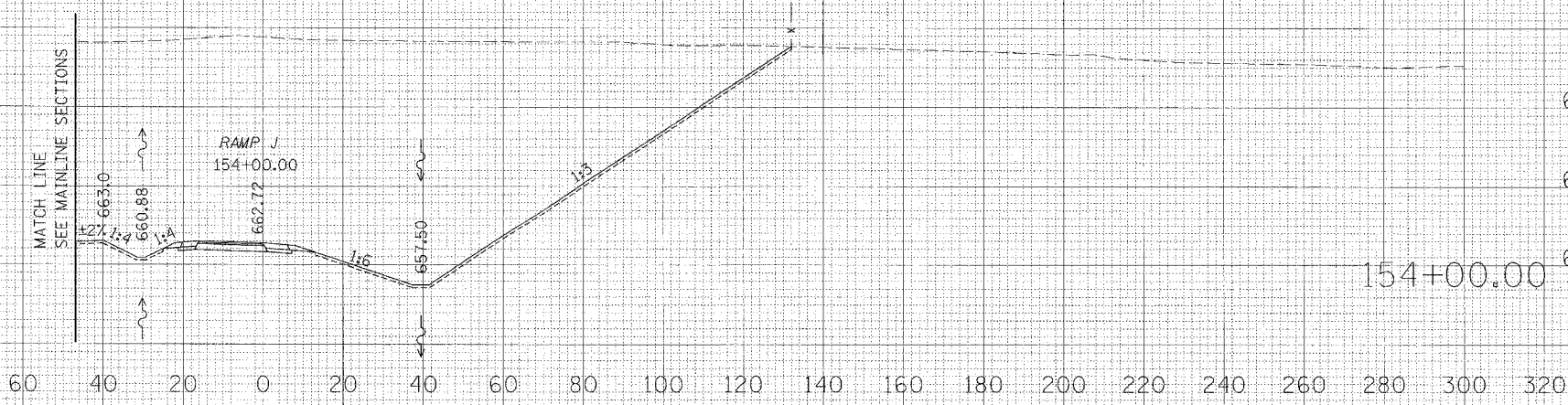
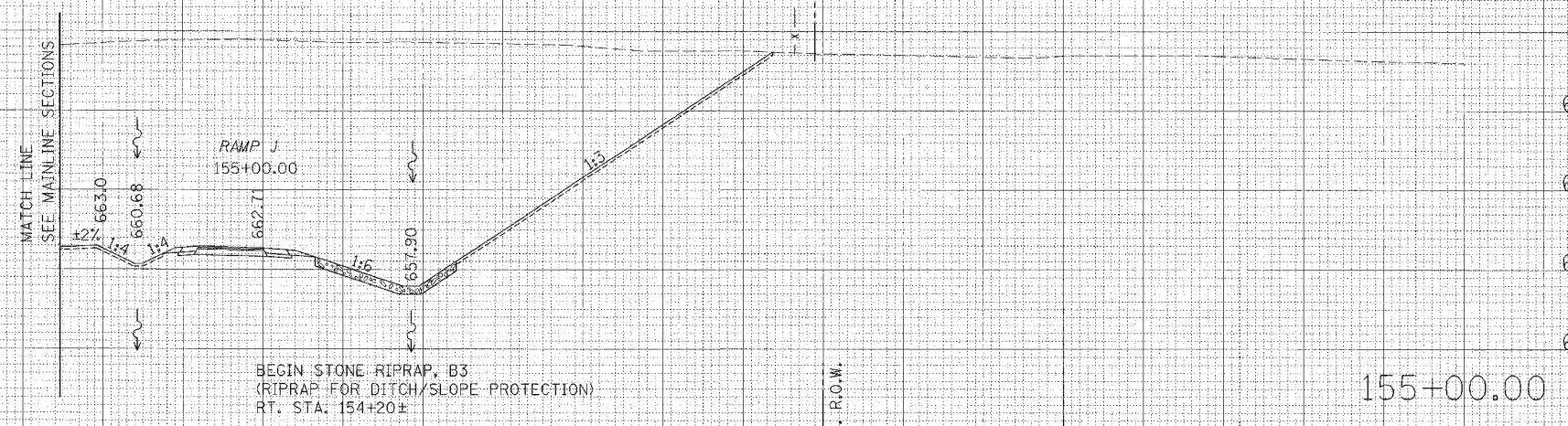


320 300 280 260 240 220 200 180 160 140 120 100 80 60 40 20 0 20 40 60 80 100 120 140 160 180 200 220 240 260 280 300 320

FILED	SURVEYED	BY	DATE
SURVEY	PLOTTED		
NOTE BOOK	RECALC		
	AREAS CHECKED		

ORIGINAL	CHECKED	BY	DATE
SURVEY	PLOTTED		
NOTE BOOK	RECALC		
	AREAS CHECKED		

PLOT DATE = 04/27/06
 PLOT SCALE = 1"=40'
 USER NAME = MUSER

UNLESS ELEVATIONS ARE SHOWN, ALL UTILITY LOCATIONS SHOWN ON THE CROSS SECTIONS ARE BASED ON THE APPROXIMATE DEPTH SUPPLIED BY THE UTILITY CO. & SHOULD BE FIELD VERIFIED BY CONTRACTOR



320 300 280 260 240 220 200 180 160 140 120 100 80 60 40 20 0 20 40 60 80 100 120 140 160 180 200 220 240 260 280 300 320

CROSS SECTIONS - RAMP J