
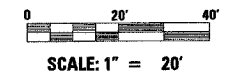
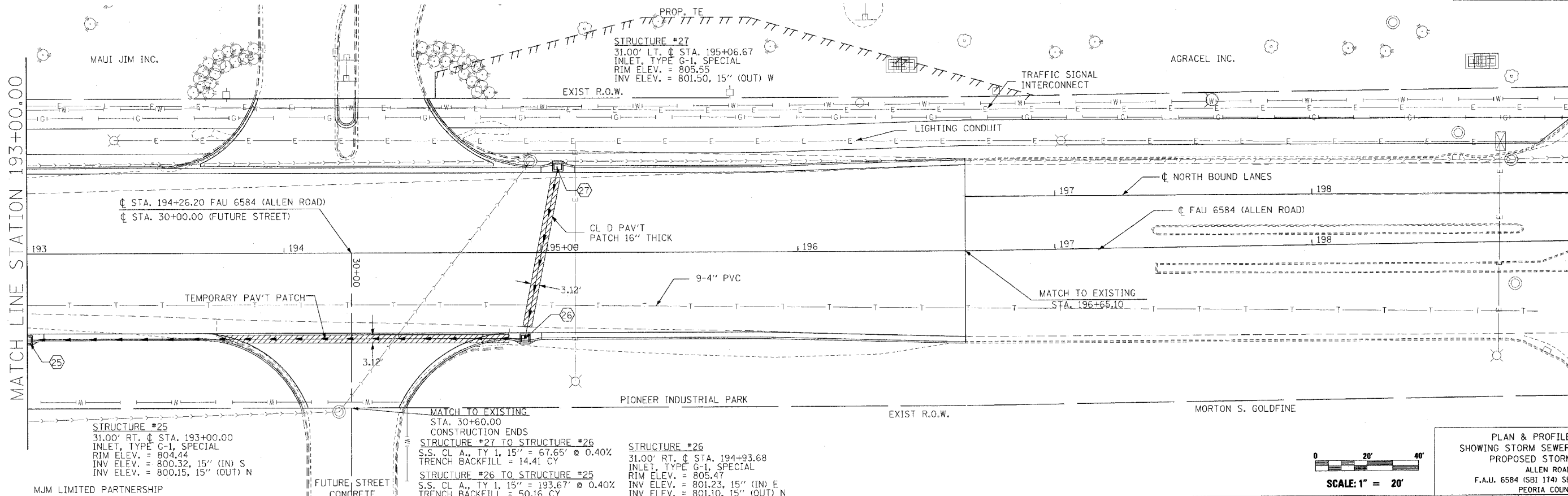


TBM #11 NORTHEAST TOP FLANGE BOLT ON
HYDRANT EAST OF CONTROL POINT 7 (ACROSS ALLEN ROAD)
ELEVATION: 808.69

| | | | | | | | |
|------------------|---|----------------------|---|-------------------|----------------|-------------------|---------------|
| DESIGNED: AMH/RB |  RANDOLPH & ASSOCIATES, INC. 161 N. PIONEER PARKWAY, PEORIA, IL 61604-2124 TEL: 309-693-2014 FAX: 309-693-2025 111 P.O. BOX 111, PEORIA, IL 61601-0111 CONSULTING ENGINEERS • LAND SURVEYORS | FILE NUMBER: 136.115 | F.A.U. RTE.: 6584 | SECTION: 105R-1 | COUNTY: PEORIA | TOTAL SHEETS: 115 | SHEET NO.: 41 |
| CHECKED: RB | | DATE: February 2004 | STA. 193+00.00 | TO STA. 199+00.00 | | | |
| DRAWN: AMPH | | | FED. ROAD DIST. NO. 4 ILLINOIS FED. AID PROJECT | | | | |
| CREATED: RB | | | | | | | |



PLAN & PROFILE SHEET
SHOWING STORM SEWER REMOVAL &
PROPOSED STORM SEWER
ALLEN ROAD
F.A.U. 6584 (SBI 174) SECTION 105R-1
PEORIA COUNTY

| | |
|-------------|--|
| DATE | |
| BY | |
| REVISIONS | |
| NO. | |
| DESCRIPTION | |
| DATE | |
| BY | |
| NO. | |
| DESCRIPTION | |
| DATE | |
| BY | |
| NO. | |
| DESCRIPTION | |

| | |
|-------------|--|
| DATE | |
| BY | |
| REVISIONS | |
| NO. | |
| DESCRIPTION | |
| DATE | |
| BY | |
| NO. | |
| DESCRIPTION | |
| DATE | |
| BY | |
| NO. | |
| DESCRIPTION | |

