

80 60 40 20 0 20 40 60

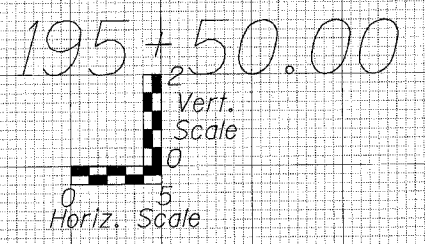
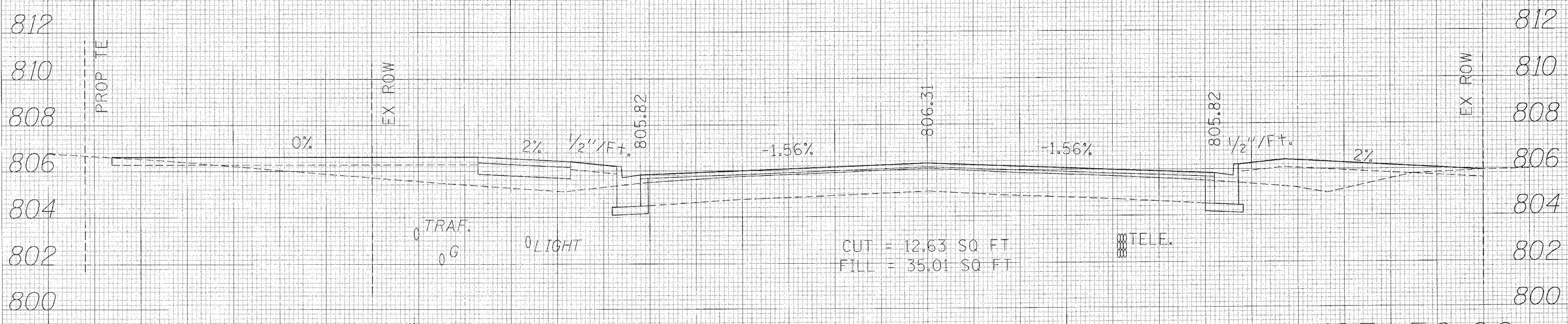
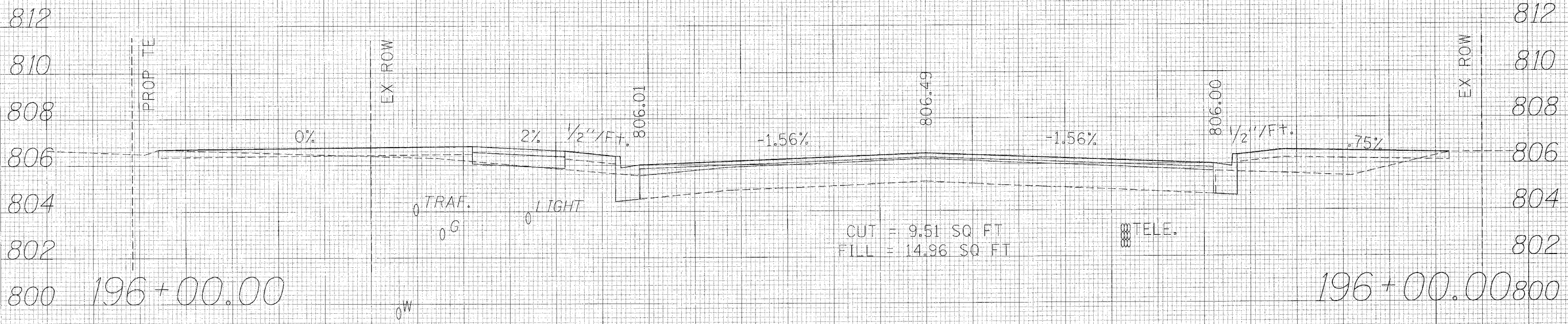
UNLESS ELEVATIONS ARE SHOWN  
ALL UTILITY LOCATIONS SHOWN ON THE CROSS SECTIONS  
ARE BASED ON THE APPROXIMATE DEPTH SUPPLIED BY  
THE UTILITY COMPANY

FAU 6584  
(ALLEN ROAD)

DESIGNED BY R	PROJECT NO. 6584	SECTION 105R-1	COUNTY PEORIA	TOTAL SHEETS 115	SHEET NO. 101
CHECKED BY PB	DATE FEBRUARY 2009	STA. TO STA. FED. ROAD DIST. NO. 4 ILLINOIS FED. AID PROJECT			

DATE	
BY	
SURVEYED	
NOTE BOOK	
AREAS CHECKED	

DATE	
BY	
SURVEYED	
NOTE BOOK	
AREAS CHECKED	



80 60 40 20 0 20 40 60