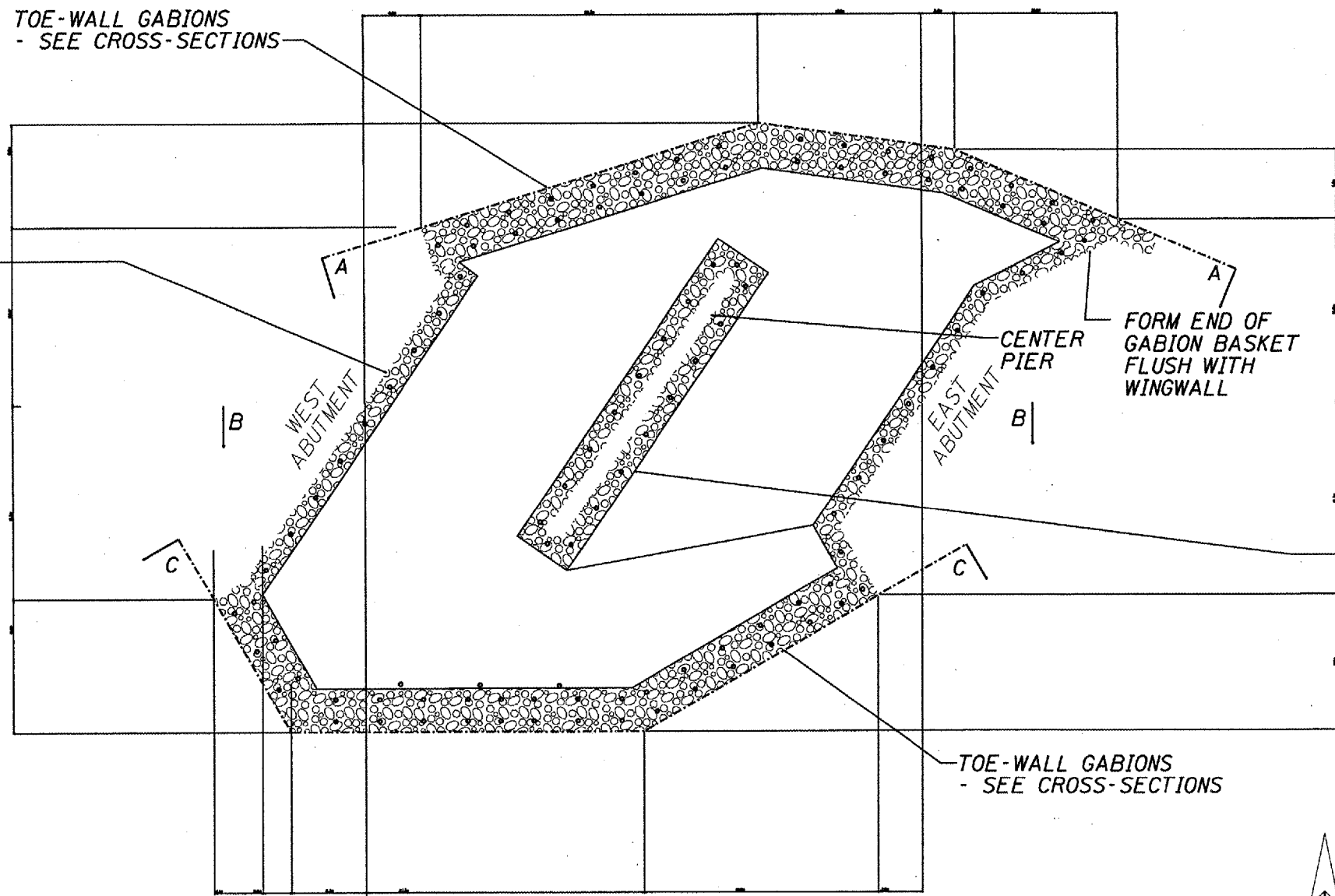
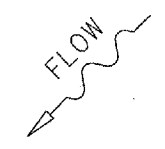


68484

ROUTE NO.	SECTION	COUNTY	TOTAL SHEETS	SHEET NO.
FAP 701	*	TAZEWELL	30	26
FED. ROAD DIST. NO. 4		ILLINOIS	FED. AID PROJECT	

*(128BR)I-1



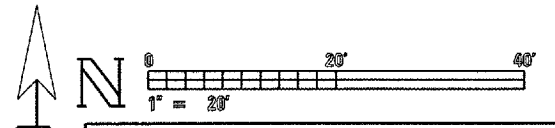
3' WIDE x 3' DEEP ANCHOR GABIONS - SEE CROSS SECTIONS

3' WIDE x 3' DEEP ANCHOR GABIONS - SEE CROSS SECTIONS

© F.A.P. 701

LEGEND

- R.O.W.
- CONCRETE ABUTMENT
- STREAM CENTERLINE
- GABION
- SLOPE MATTRESS
- GABION ANCHOR STAKE
- OVERHEAD ELECTRIC
- TELEPHONE POLE
- AERIAL TELEPHONE
- POWER POLE



ILLINOIS DEPARTMENT OF TRANSPORTATION
 PROPOSED DIMENSION PLAN
 S.N. 090-0058
 F.A.P. 701 (IL 122) OVER
 NORTH FORK SUGAR CREEK
 TAZEWELL COUNTY
 SHEET 4 OF 8