

F.A.P. RTE.	SECTION	COUNTY	TOTAL SHEETS	SHEET NO.
646	(103-1)N-5,TS	PEORIA	35	1

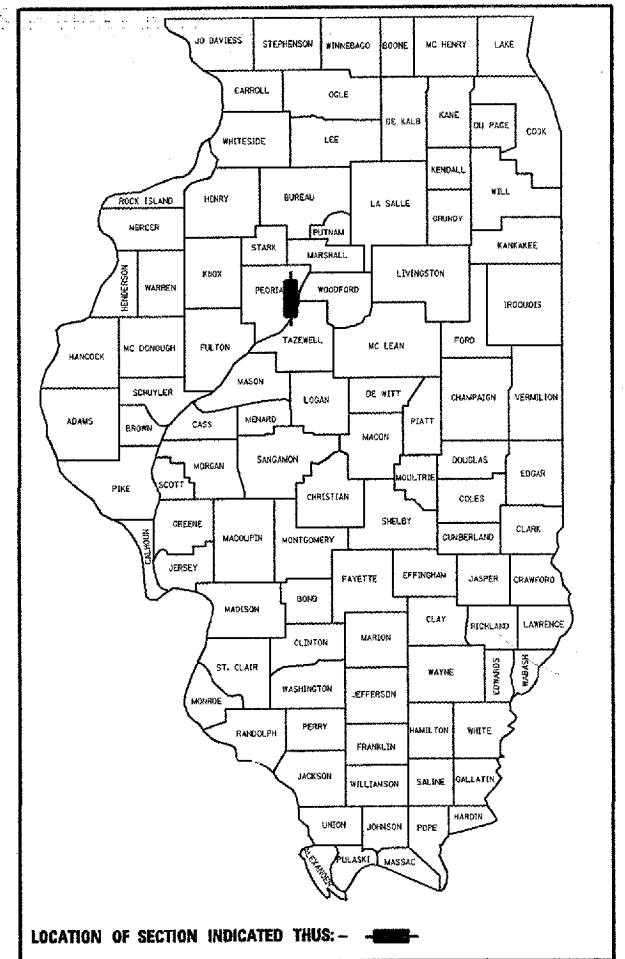
STATE OF ILLINOIS  
DEPARTMENT OF TRANSPORTATION

DIVISION OF HIGHWAYS

**PROPOSED  
HIGHWAY PLANS**

F.A.P. ROUTE 646 (IL40)  
SECTION (103-1)N-5,TS  
PROJECT HS-0646(062)  
JOB NO. C-94-090-06  
PEORIA COUNTY

D-94-069-06



LOCATION OF SECTION INDICATED THUS: - [thick black line] -

PROJECT ENGINEER - SEAN COYLE (309)671-3456

DESIGNER - RON NOLTE (309)671-3470

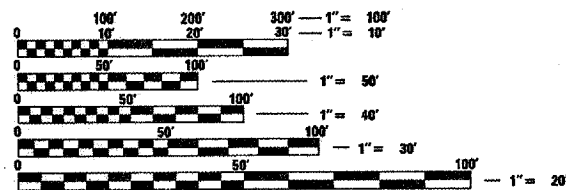
FOR INDEX OF SHEETS, SEE SHEET NO. 2

HIGHWAY STANDARDS

280001-02	701701-04
420001-06	702001-06
424001-04	780001-01
602001	781001-02
602401-01	814001
602701-01	857001
604001-02	873001
604066-01	877001-02
606001-02	877011-02
606301-02	878001-04
701311-02	880006
701602-02	000001-04

DESIGN DESTINATION

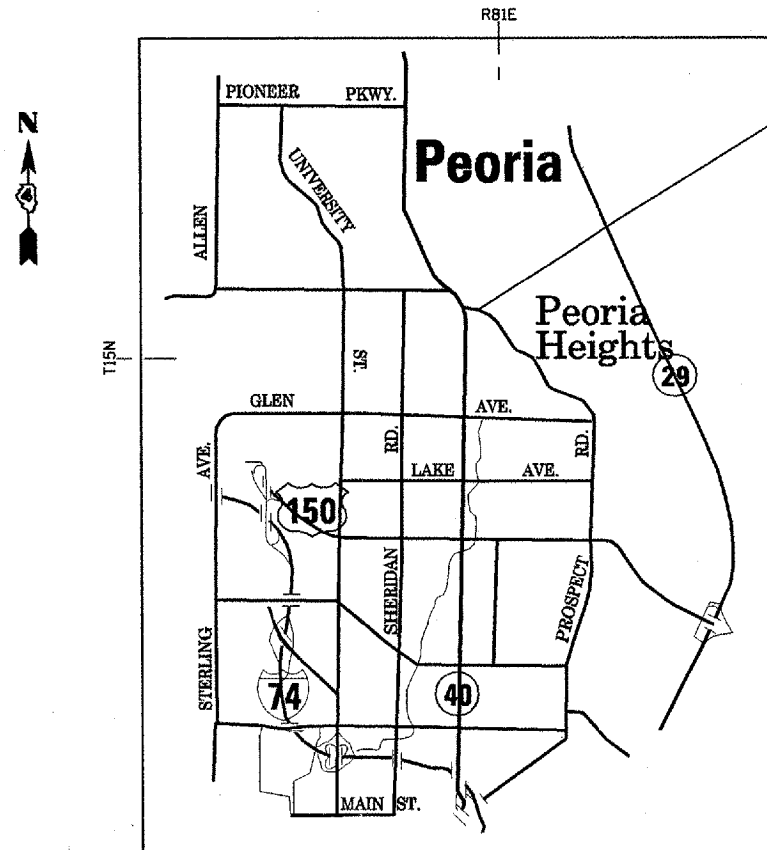
FAP ROUTE 646 (IL40)  
OTHER PRINCIPLE ARTERIAL  
TRUCK ROUTE CLASS II  
ADT = 29,000 (2003)  
SU = 650  
MU = 450



FULL SIZE PLANS HAVE BEEN PREPARED USING STANDARD ENGINEERING SCALES. REDUCED SIZED PLANS WILL NOT CONFORM TO STANDARD SCALES. IN MAKING MEASUREMENTS ON REDUCED PLANS, THE ABOVE SCALES MAY BE USED.

J.U.L.I.E.  
JOINT UTILITY LOCATION INFORMATION FOR EXCAVATION  
1-800-892-0123

CONTRACT NO. 68600  
CATALOG NO. 033291-00D



INTERSECTION OF IL 40  
(KNOXVILLE AVE.) & PROSPECT AVE.

DESCRIPTION OF WORK:

THIS PROJECT CONSISTS OF VARIOUS SAFETY IMPROVEMENTS AT THE INTERSECTION OF IL 40 (KNOXVILLE AVENUE) AT PROSPECT AVENUE INCLUDING IMPROVED ANGLE OF INTERSECTION, MEDIAN REPLACEMENT, SIGNAL MODERNIZATION, DRAINAGE IMPROVEMENTS AND OTHER VARIOUS MEASURES DESIGNED TO IMPROVE PEDESTRIAN SAFETY.

STATE OF ILLINOIS  
DEPARTMENT OF TRANSPORTATION  
DIVISION OF HIGHWAYS

SUBMITTED 3/30/2006

*John E. Coyle*  
DEPUTY DIRECTOR OF HIGHWAYS, REGION ENGINEER

May 12, 2006  
*Milton R. Sees*  
ENGINEER OF DESIGN AND ENVIRONMENT

May 12, 2006  
*Milton R. Sees, P.E.*  
DIRECTOR OF HIGHWAYS, CHIEF ENGINEER

**PRINTED BY THE AUTHORITY  
OF THE STATE OF ILLINOIS**