

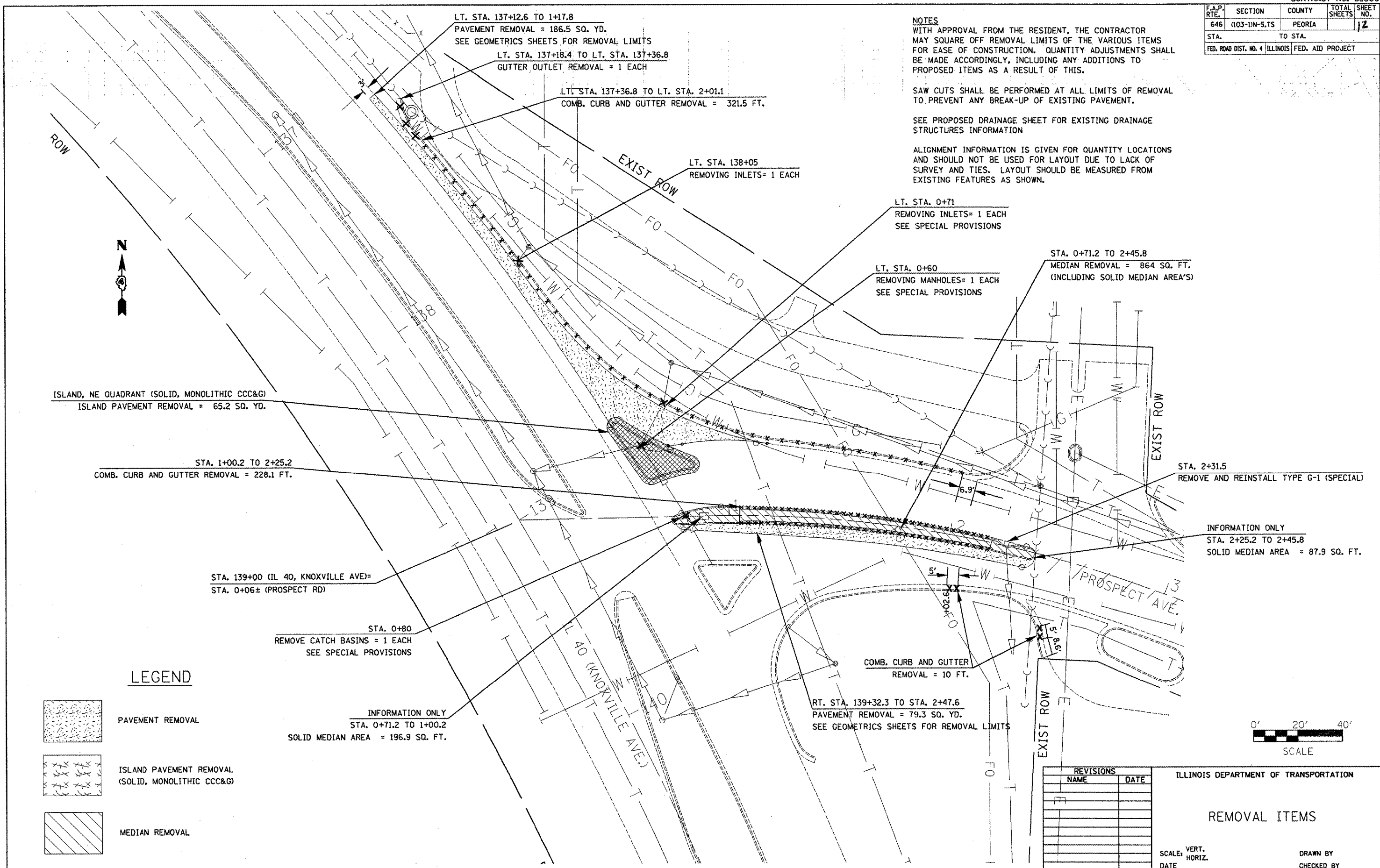
F.A.P. RTE.	SECTION	COUNTY	TOTAL SHEETS	SHEET NO.
646	103-UN-5-TS	PEORIA		12
STA.		TO STA.		
FED. ROAD DIST. NO. 4		ILLINOIS FED. AID PROJECT		

NOTES
 WITH APPROVAL FROM THE RESIDENT, THE CONTRACTOR MAY SQUARE OFF REMOVAL LIMITS OF THE VARIOUS ITEMS FOR EASE OF CONSTRUCTION. QUANTITY ADJUSTMENTS SHALL BE MADE ACCORDINGLY, INCLUDING ANY ADDITIONS TO PROPOSED ITEMS AS A RESULT OF THIS.

SAW CUTS SHALL BE PERFORMED AT ALL LIMITS OF REMOVAL TO PREVENT ANY BREAK-UP OF EXISTING PAVEMENT.

SEE PROPOSED DRAINAGE SHEET FOR EXISTING DRAINAGE STRUCTURES INFORMATION

ALIGNMENT INFORMATION IS GIVEN FOR QUANTITY LOCATIONS AND SHOULD NOT BE USED FOR LAYOUT DUE TO LACK OF SURVEY AND TIES. LAYOUT SHOULD BE MEASURED FROM EXISTING FEATURES AS SHOWN.



LT. STA. 137+12.6 TO 1+17.8
 PAVEMENT REMOVAL = 186.5 SQ. YD.
 SEE GEOMETRICS SHEETS FOR REMOVAL LIMITS
 LT. STA. 137+18.4 TO LT. STA. 137+36.8
 GUTTER OUTLET REMOVAL = 1 EACH

LT. STA. 137+36.8 TO LT. STA. 2+01.1
 COMB. CURB AND GUTTER REMOVAL = 321.5 FT.

LT. STA. 138+05
 REMOVING INLETS= 1 EACH

LT. STA. 0+71
 REMOVING INLETS= 1 EACH
 SEE SPECIAL PROVISIONS

LT. STA. 0+60
 REMOVING MANHOLES= 1 EACH
 SEE SPECIAL PROVISIONS

STA. 0+71.2 TO 2+45.8
 MEDIAN REMOVAL = 864 SQ. FT.
 (INCLUDING SOLID MEDIAN AREA'S)

ISLAND, NE QUADRANT (SOLID, MONOLITHIC CCC&G)
 ISLAND PAVEMENT REMOVAL = 65.2 SQ. YD.

STA. 1+00.2 TO 2+25.2
 COMB. CURB AND GUTTER REMOVAL = 228.1 FT.

STA. 2+31.5
 REMOVE AND REINSTALL TYPE G-1 (SPECIAL)

INFORMATION ONLY
 STA. 2+25.2 TO 2+45.8
 SOLID MEDIAN AREA = 87.9 SQ. FT.



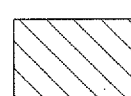
STA. 139+00 (IL 40, KNOXVILLE AVE)=
 STA. 0+06± (PROSPECT RD)

STA. 0+80
 REMOVE CATCH BASINS = 1 EACH
 SEE SPECIAL PROVISIONS

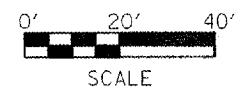
COMB. CURB AND GUTTER
 REMOVAL = 10 FT.

RT. STA. 139+32.3 TO STA. 2+47.6
 PAVEMENT REMOVAL = 79.3 SQ. YD.
 SEE GEOMETRICS SHEETS FOR REMOVAL LIMITS

LEGEND

-  PAVEMENT REMOVAL
-  ISLAND PAVEMENT REMOVAL (SOLID, MONOLITHIC CCC&G)
-  MEDIAN REMOVAL

INFORMATION ONLY
 STA. 0+71.2 TO 1+00.2
 SOLID MEDIAN AREA = 196.9 SQ. FT.



REVISIONS	
NAME	DATE

ILLINOIS DEPARTMENT OF TRANSPORTATION

REMOVAL ITEMS

SCALE: VERT. _____
 HORIZ. _____

DATE _____ DRAWN BY _____
 CHECKED BY _____

PLT DATE = 3/31/2006
 FILE NAME = c:\p\peoria\areg\1102_prospect\plan\sheet12.dgn
 PLOT DATE = 4/28/06 / JL
 USER NAME = rumbilin