





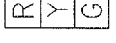





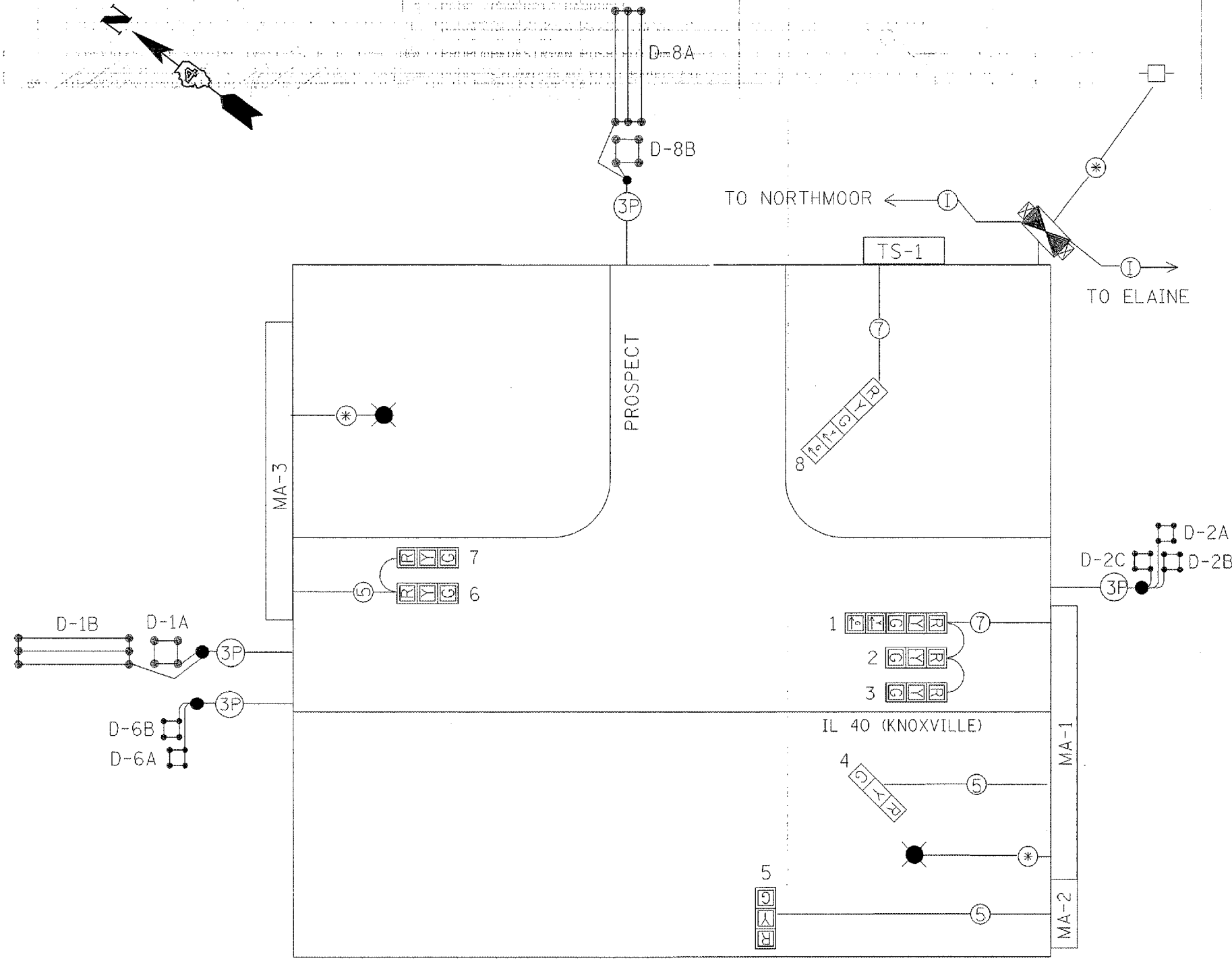
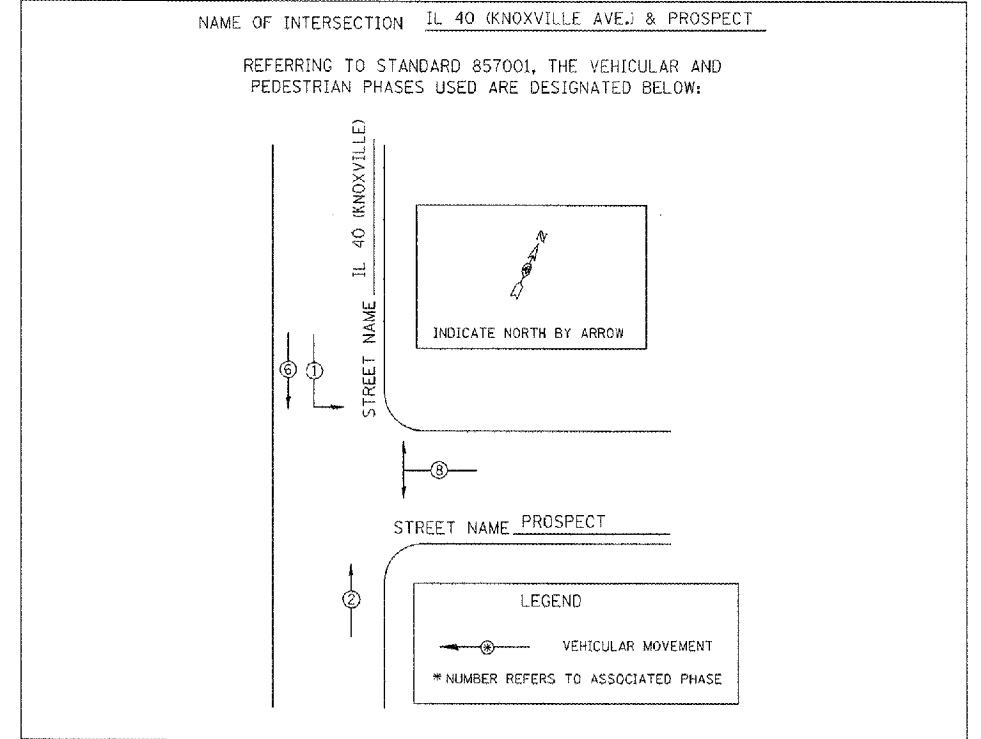


F.A.P. RTE.	SECTION	COUNTY	TOTAL SHEETS	SHEET NO.
646	1130-1N-5,TS	PEORIA		19
STA.	TO STA.			
FED. ROAD DIST. NO. 4		ILLINOIS		FED. AID PROJECT
CONT. #68600				

TRAFFIC SIGNAL LEGEND

-  EX. CONTROLLER (SIGNAL)
-  EX. LIGHTING CONTROLLER/BBS CABINET
-  EX. DETECTOR LOOP (6' X 6')
-  EX. SERVICE INSTALLATION
-  EX. QUADRAPOLE LOOP (6' X 40')
-  EX. 3 SEC. SIGNAL HEAD W/BACKPLATE
-  EX. SIGNAL HEAD
-  EX. OVERHEAD LIGHTING LUMINAIRE
-  EX. 3 PAIR NO. 18 TW/SH CABLE
-  EX. NO. 14 SIGNAL CABLE, 5C/7C AS NOTED
-  EX. SERVICE CABLE
-  EX. INTERCONNECT CABLE (#19, 12 PR.)

EXISTING PHASE DESIGNATION DIAGRAM



\$\$\$DATE\$\$\$
DGN-ONLY

REVISIONS	
NAME	DATE

ILLINOIS DEPARTMENT OF TRANSPORTATION

EXISTING CABLE AND PHASE DIAGRAMS

IL 40 (KNOXVILLE) & PROSPECT

SCALE: VERT. DATE
HORIZ. CHECKED BY

DRAWN BY