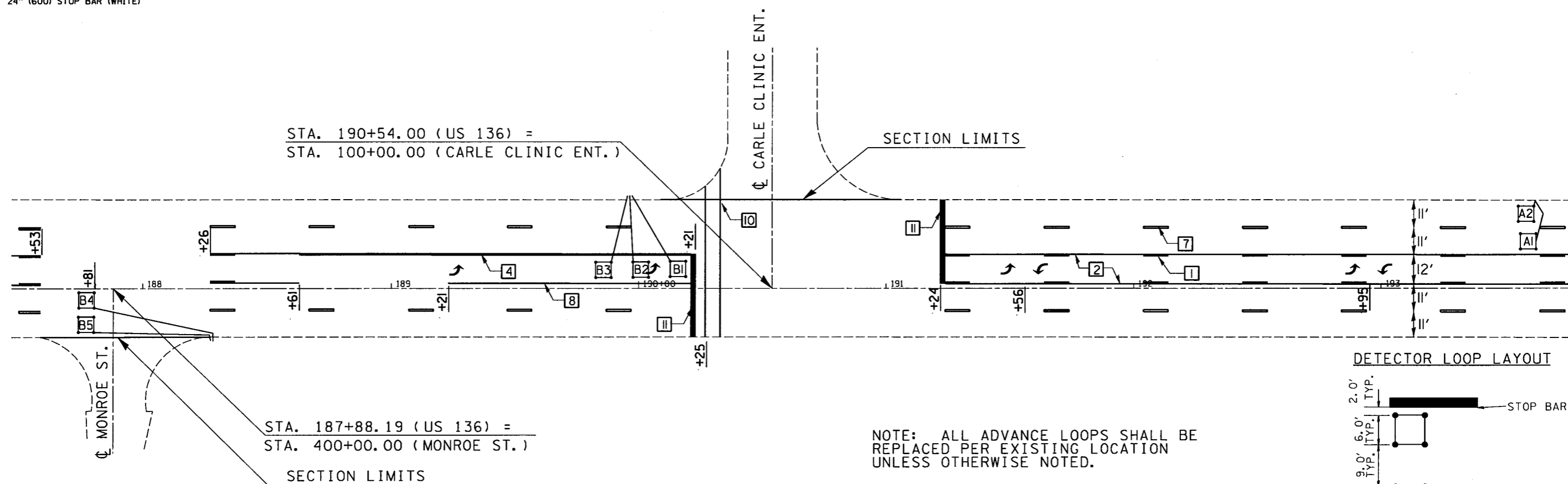


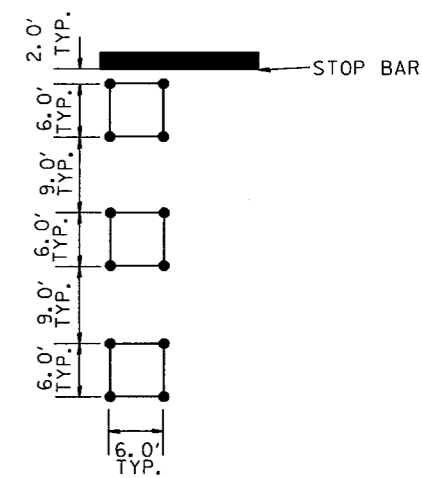
F.A.P. RTE.	SECTION	COUNTY	TOTAL SHEETS	SHEET NO.
332	*	VERMILION	30	16
STA. 188+00		TO STA. 193+00		
FED. ROAD DIST. NO.		ILLINOIS FED. AID PROJECT		
*(RX,482-1)RS-1 & (47R-1)RS				

TYPICAL PAVEMENT MARKING LEGEND

- 1 4" (100) SKIP-DASH (YELLOW)
- 2 4" (100) SOLID (YELLOW)
- 4 4" (100) DOUBLE YELLOW (NARROW)
- 7 4" (100) SKIP-DASH (WHITE)
- 8 4" (100) SOLID (WHITE)
- 10 6" (150) CROSS WALK (WHITE)
- 11 24" (600) STOP BAR (WHITE)



DETECTOR LOOP LAYOUT

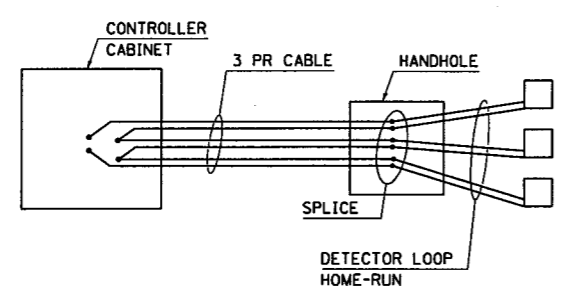


NOTE: ALL ADVANCE LOOPS SHALL BE REPLACED PER EXISTING LOCATION UNLESS OTHERWISE NOTED.

DETECTOR LOOP DATA
IL. RTE. 1 & CARLE CLINIC ENT.

LOOP	SIZE	TURNS
A1-2	6' X 6'	4
B1-3	6' X 6'	4
B4-5	6' X 6'	6

DETAIL OF DETECTOR LOOP WIRING
WIRED IN SERIES WITH MULTI-PAIR CABLE



The existing detector loop lead-in cable is:

No. 18, 3pr., Lead-In

REVISIONS	
NAME	DATE

ILLINOIS DEPARTMENT OF TRANSPORTATION
PAVEMENT MARKING & DETECTOR LOOP PLANS

SCALE: VERT. _____
HORIZ. _____

DATE _____ DRAWN BY _____
CHECKED BY _____

PLOT DATE = 3/28/2006
 FILE NAME = c:\pavement\70119\16.dwg
 USER NAME = c:\pavement\70119\16.dwg