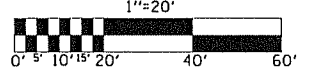


F.A.I. RTE.	SECTION	COUNTY	TOTAL SHEETS	SHEET NO.
74	*	CHAMPAIGN	9	4

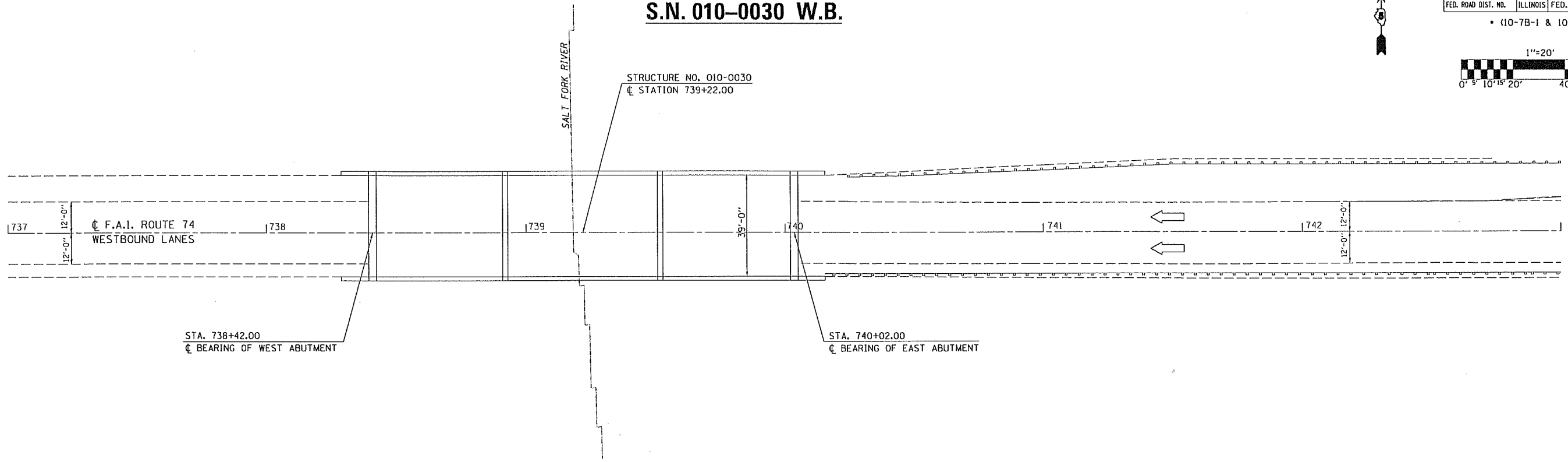
STA. TO STA.

FED. ROAD DIST. NO. ILLINOIS FED. AID PROJECT

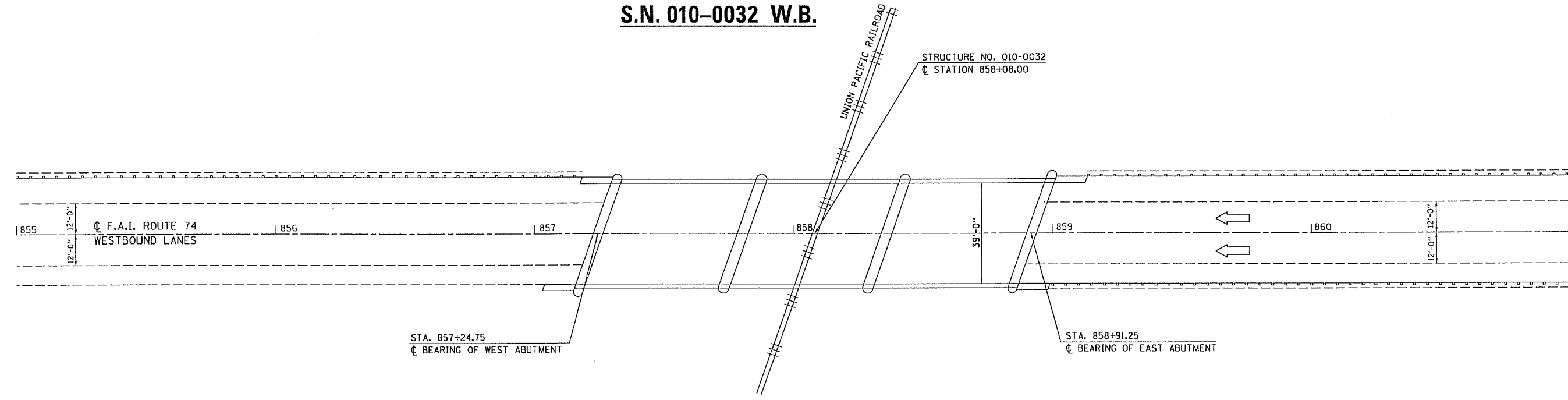
(10-7B-1 & 10-7VB1)



PLAN VIEW
S.N. 010-0030 W.B.



PLAN VIEW
S.N. 010-0032 W.B.



PLOT DATE = 3/23/2006
 FILE NAME = c:\p010032s\4506206 (v8)\20plan.dgn
 PLOT SCALE = 43.2355 / IN.
 USER NAME = plrsonbr