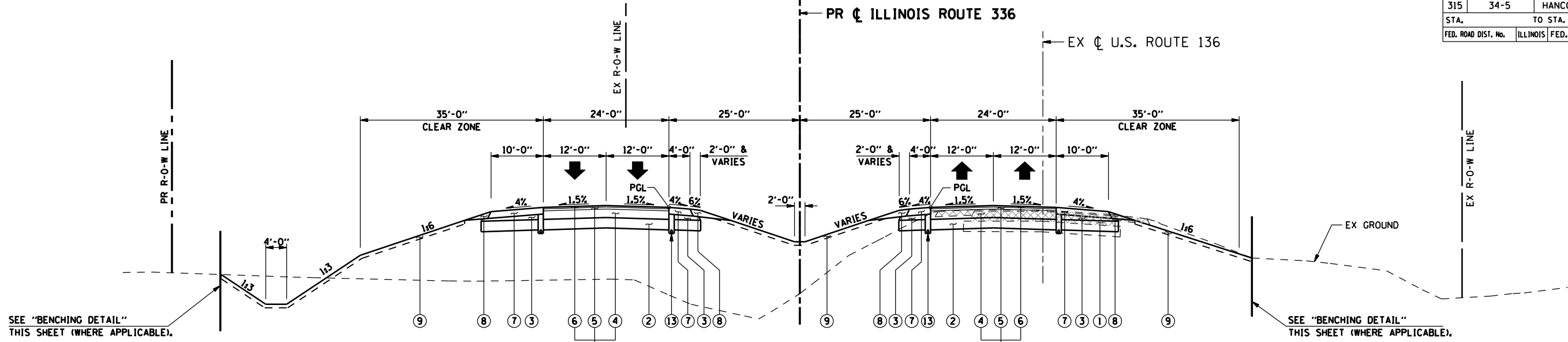


F.A.P. RTE.	SECTION	COUNTY	TOTAL SHEETS	SHEET No.
315	34-5	HANCOCK	612	57
STA.		TO STA.		
FED. ROAD DIST. No.	ILLINOIS	FED. AID PROJECT		



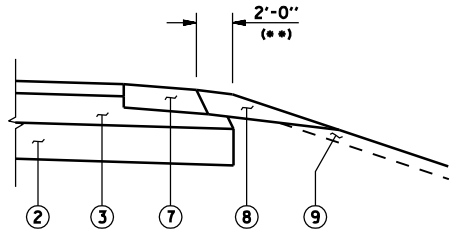
SEE "BENCHING DETAIL" THIS SHEET (WHERE APPLICABLE).

**LEGEND**

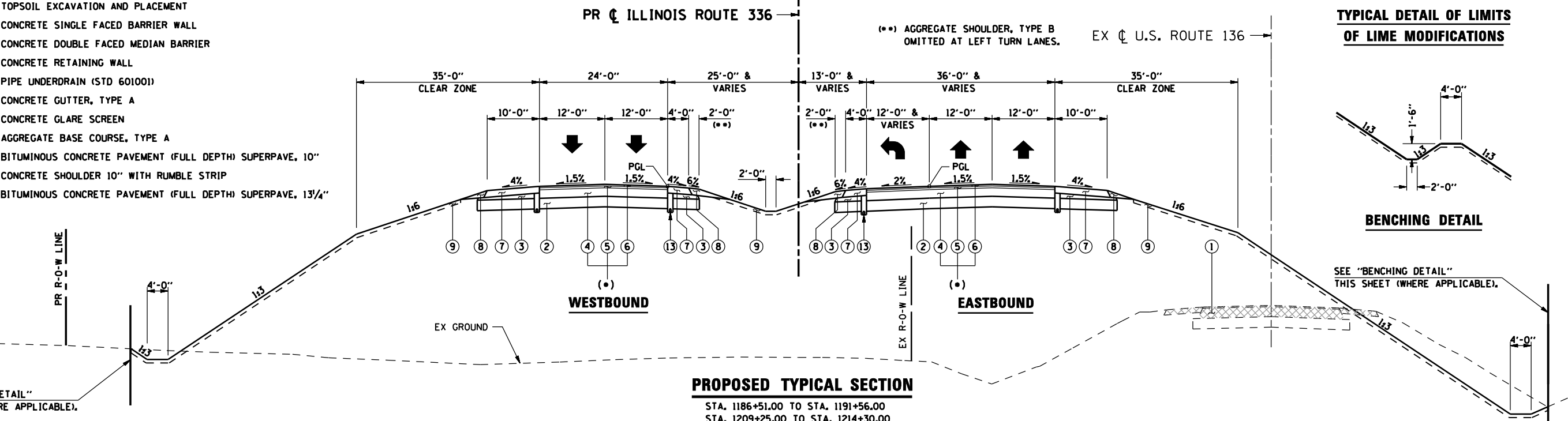
- ① PR PAVEMENT REMOVAL (SEE PLAN FOR LOCATIONS)
- ② PR LIME MODIFIED SOIL 12"
- ③ PR SUB-BASE GRANULAR MATERIAL, TYPE C
- (\*) ④ PR POLYMERIZED BIT. CONC. BASE CSE., SUPERPAVE (9/4")
- (\*) ⑤ PR POLYMERIZED BIT. CONC. BINDER CE., SUPERPAVE, IL 19.0, N70 (2")
- (\*) ⑥ PR POLYMERIZED BIT. CONC. SURFACE CSE., SUPERPAVE, MIXTURE "D", N70 (2")
- ⑦ PR BITUMINOUS SHOULDERS SUPERPAVE 8" WITH RUMBLE STRIPS
- ⑧ PR AGGREGATE SHOULDER, TYPE B
- ⑨ PR TOPSOIL EXCAVATION AND PLACEMENT
- ⑩ PR CONCRETE SINGLE FACED BARRIER WALL
- ⑪ PR CONCRETE DOUBLE FACED MEDIAN BARRIER
- ⑫ PR CONCRETE RETAINING WALL
- ⑬ PR PIPE UNDERDRAIN (STD 601001)
- ⑭ PR CONCRETE GUTTER, TYPE A
- ⑮ PR CONCRETE GLARE SCREEN
- ⑯ PR AGGREGATE BASE COURSE, TYPE A
- ⑰ PR BITUMINOUS CONCRETE PAVEMENT (FULL DEPTH) SUPERPAVE, 10"
- ⑱ PR CONCRETE SHOULDER 10" WITH RUMBLE STRIP
- (\*) ⑲ PR BITUMINOUS CONCRETE PAVEMENT (FULL DEPTH) SUPERPAVE, 13 1/4"

**PROPOSED TYPICAL SECTION**

WESTBOUND	EASTBOUND
STA. 1174+00.00 TO STA. 1186+51.00	STA. 1174+00.00 TO STA. 1186+51.00
STA. 1196+61.00 TO STA. 1209+25.00	STA. 1196+61.00 TO STA. 1209+25.00
STA. 1219+38.70 TO STA. 1228+97.02	STA. 1219+38.70 TO STA. 1228+97.02
STA. 1247+37.30 TO STA. 1253+60.53	STA. 1247+37.30 TO STA. 1253+60.53
STA. 1303+83.70 TO STA. 1311+70.00	STA. 1303+83.70 TO STA. 1311+70.00
STA. 1321+80.00 TO STA. 1340+72.19	STA. 1321+80.00 TO STA. 1340+72.19
STA. 1366+43.03 TO STA. 1371+79.76	STA. 1366+43.03 TO STA. 1371+79.76
STA. 1373+55.93 TO STA. 1383+10.00	STA. 1373+55.93 TO STA. 1383+10.00
STA. 1393+15.00 TO STA. 1394+41.99	STA. 1393+15.00 TO STA. 1394+41.99
STA. 1405+20.54 TO STA. 1405+25.00	STA. 1405+20.54 TO STA. 1405+25.00



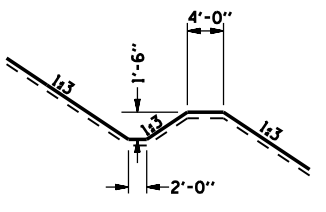
**TYPICAL DETAIL OF LIMITS OF LIME MODIFICATIONS**



SEE "BENCHING DETAIL" THIS SHEET (WHERE APPLICABLE).

**PROPOSED TYPICAL SECTION**

WESTBOUND	EASTBOUND
STA. 1186+51.00 TO STA. 1191+56.00	STA. 1186+51.00 TO STA. 1191+56.00
STA. 1209+25.00 TO STA. 1214+30.00	STA. 1209+25.00 TO STA. 1214+30.00
STA. 1278+80.92 TO STA. 1281+87.00	STA. 1278+80.92 TO STA. 1281+87.00
STA. 1311+70.00 TO STA. 1316+75.00	STA. 1311+70.00 TO STA. 1316+75.00



**BENCHING DETAIL**

SEE "BENCHING DETAIL" THIS SHEET (WHERE APPLICABLE).

•DGN: SPEC•  
•DATE: TIME•  
•REF: 01

D6 PROJECT: FILE:

REVISIONS	
NAME	DATE

ILLINOIS DEPARTMENT OF TRANSPORTATION

**PROPOSED TYPICAL SECTIONS  
IL ROUTE 336 - (US 136)**

SCALE: DATE: MARCH 10, 2006  
DRAWN BY: AAD  
CHECKED BY: JAC