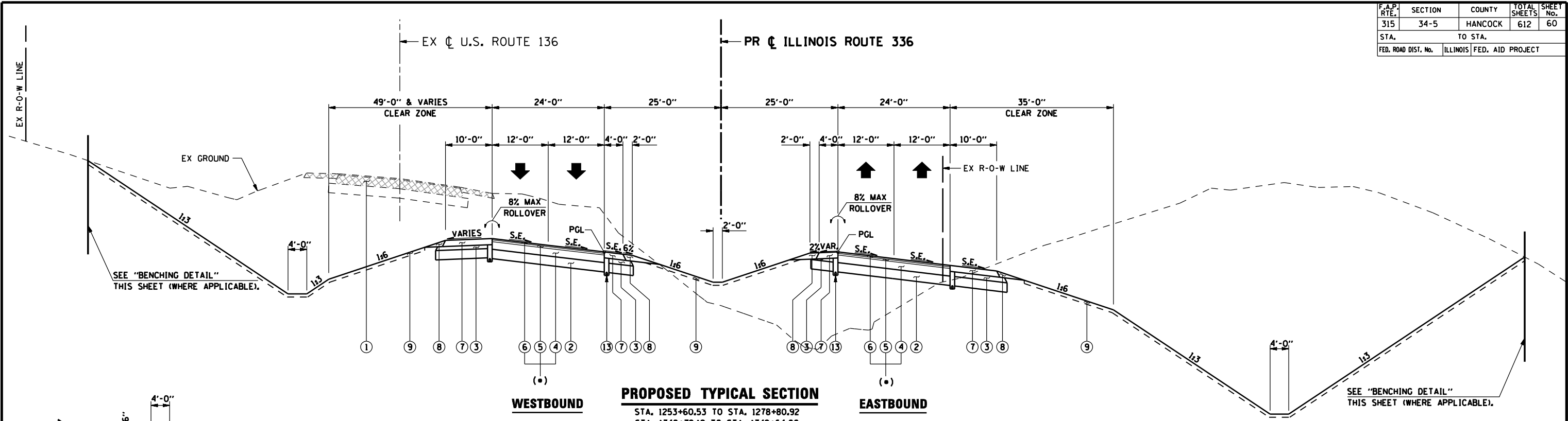
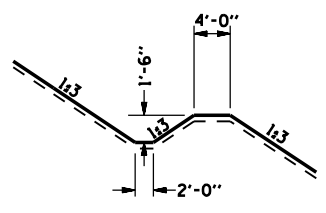


F.A.P. RTE.	SECTION	COUNTY	TOTAL SHEETS	SHEET No.
315	34-5	HANCOCK	612	60
STA.		TO STA.		
FED. ROAD DIST. No.	ILLINOIS	FED. AID PROJECT		

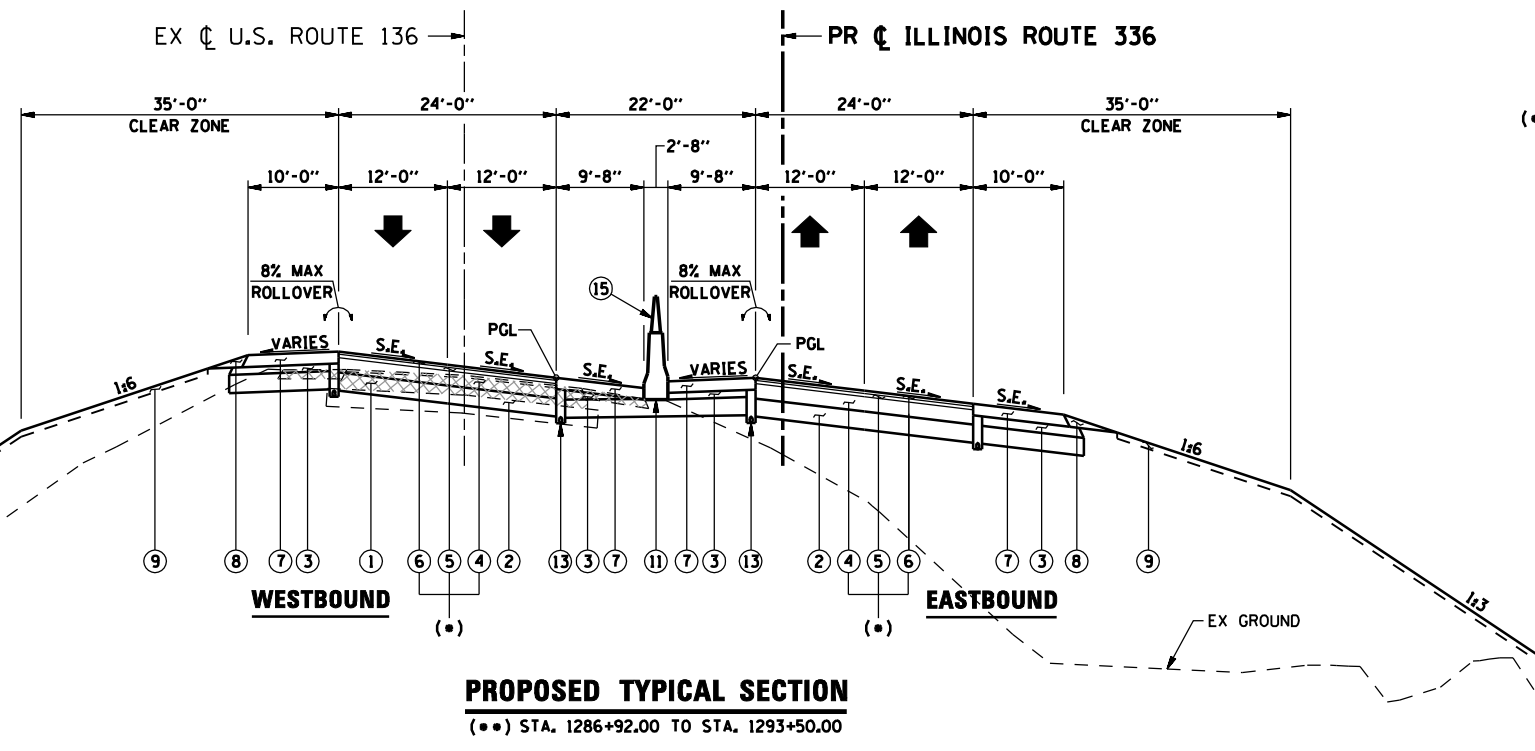


PROPOSED TYPICAL SECTION
 STA. 1253+60.53 TO STA. 1278+80.92
 STA. 1340+72.19 TO STA. 1342+64.00
 STA. 1348+12.00 TO STA. 1352+65.70
 STA. 1394+41.99 TO STA. 1405+20.54



BENCHING DETAIL

- LEGEND**
- ① PR PAVEMENT REMOVAL (SEE PLAN FOR LOCATIONS)
 - ② PR LIME MODIFIED SOIL 12"
 - ③ PR SUB-BASE GRANULAR MATERIAL, TYPE C
 - ④ PR POLYMERIZED BIT. CONC. BASE CSE., SUPERPAVE (9/4")
 - (*) ⑤ PR POLYMERIZED BIT. CONC. BINDER CE., SUPERPAVE, IL 19.0, N70 (2")
 - ⑥ PR POLYMERIZED BIT. CONC. SURFACE CSE., SUPERPAVE, MIXTURE "D", N70 (2")
 - ⑦ PR BITUMINOUS SHOULDERS SUPERPAVE 8" WITH RUMBLE STRIPS
 - ⑧ PR AGGREGATE SHOULDER, TYPE B
 - ⑨ PR TOPSOIL EXCAVATION AND PLACEMENT
 - ⑩ PR CONCRETE SINGLE FACED BARRIER WALL
 - ⑪ PR CONCRETE DOUBLE FACED MEDIAN BARRIER
 - ⑫ PR CONCRETE RETAINING WALL
 - ⑬ PR PIPE UNDERDRAIN (STD 601001)
 - ⑭ PR CONCRETE GUTTER, TYPE A
 - ⑮ PR CONCRETE GLARE SCREEN
 - ⑯ PR AGGREGATE BASE COURSE, TYPE A
 - ⑰ PR BITUMINOUS CONCRETE PAVEMENT (FULL DEPTH) SUPERPAVE, 10"
 - ⑱ PR CONCRETE SHOULDER 10" WITH RUMBLE STRIP
 - (*) ⑳ PR BITUMINOUS CONCRETE PAVEMENT (FULL DEPTH) SUPERPAVE, 13 1/4"



PROPOSED TYPICAL SECTION
 (**) STA. 1286+92.00 TO STA. 1293+50.00

(**) SEE NEXT SHEET FOR PROPOSED PCC SHOULDER DETAIL (STA. 1293+20 TO STA. 1293+50)

REVISIONS	
NAME	DATE

ILLINOIS DEPARTMENT OF TRANSPORTATION

PROPOSED TYPICAL SECTIONS
IL ROUTE 336 - (US 136)

SCALE: _____ DRAWN BY: AAD
 DATE: MARCH 10, 2006 CHECKED BY: JAC

•DGN: SPEC•
 •DATE: TIME•
 •REF: 01