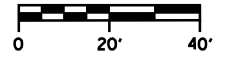

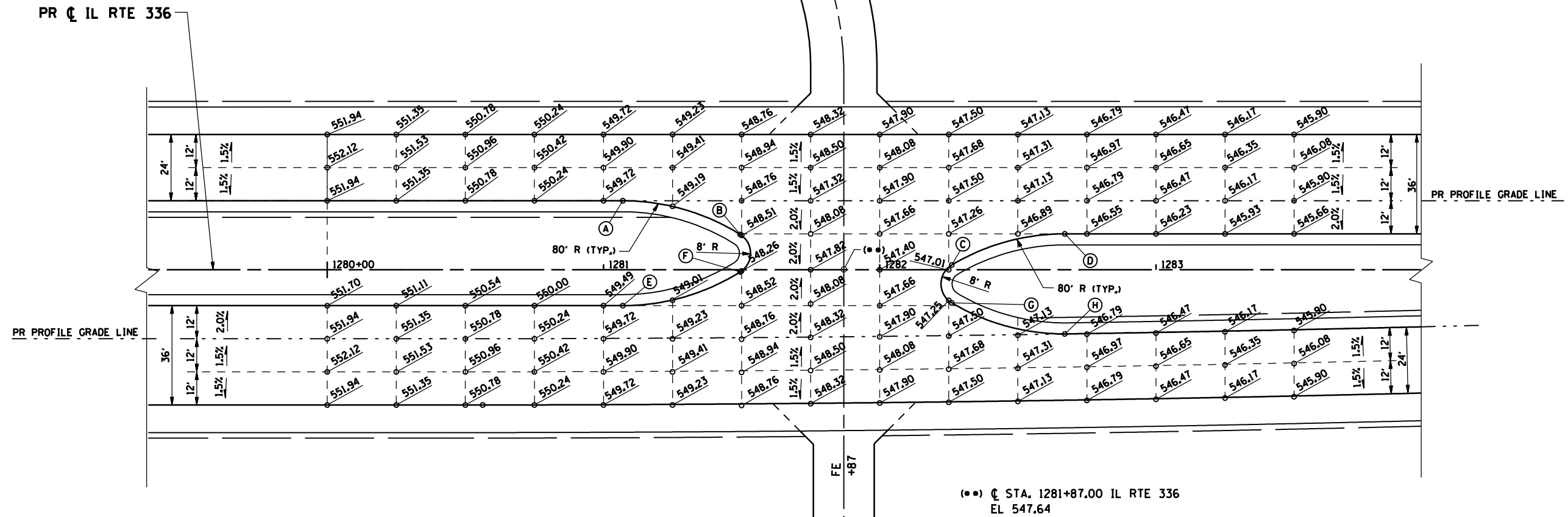


MAP SHEET No.	SECTION	COUNTY	TOTAL SHEETS	SHEET No.
315	34-5	HANCOCK	612	200
STA. 315		TO STA. 316		
FED. ROAD DIST. No.	ILLINOIS	FED. AID PROJECT		



CONTROL POINTS	
(A)	STA. 1281+07.00, 25.00' LT (IL RTE 336)
(B)	STA. 1281+49.50, 12.78' LT (IL RTE 336)
(E)	STA. 1281+07.00, 13.00' RT (IL RTE 336)
(F)	STA. 1281+49.50, 0.78' RT (IL RTE 336)

CONTROL POINTS	
(C)	STA. 1282+26.08, 1.74' LT (IL RTE 336)
(D)	STA. 1282+67.00, 13.00' LT (IL RTE 336)
(G)	STA. 1282+26.08, 12.01' RT (IL RTE 336)
(H)	STA. 1282+67.00, 23.27' RT (IL RTE 336)



REVISIONS	
NAME	DATE

ILLINOIS DEPARTMENT OF TRANSPORTATION

INTERSECTION DETAILS
IL RTE 336 / FE STA. 1281 + 87.00

SCALE: DATE: MARCH 10, 2006

DRAWN BY: RG
CHECKED BY: JAC