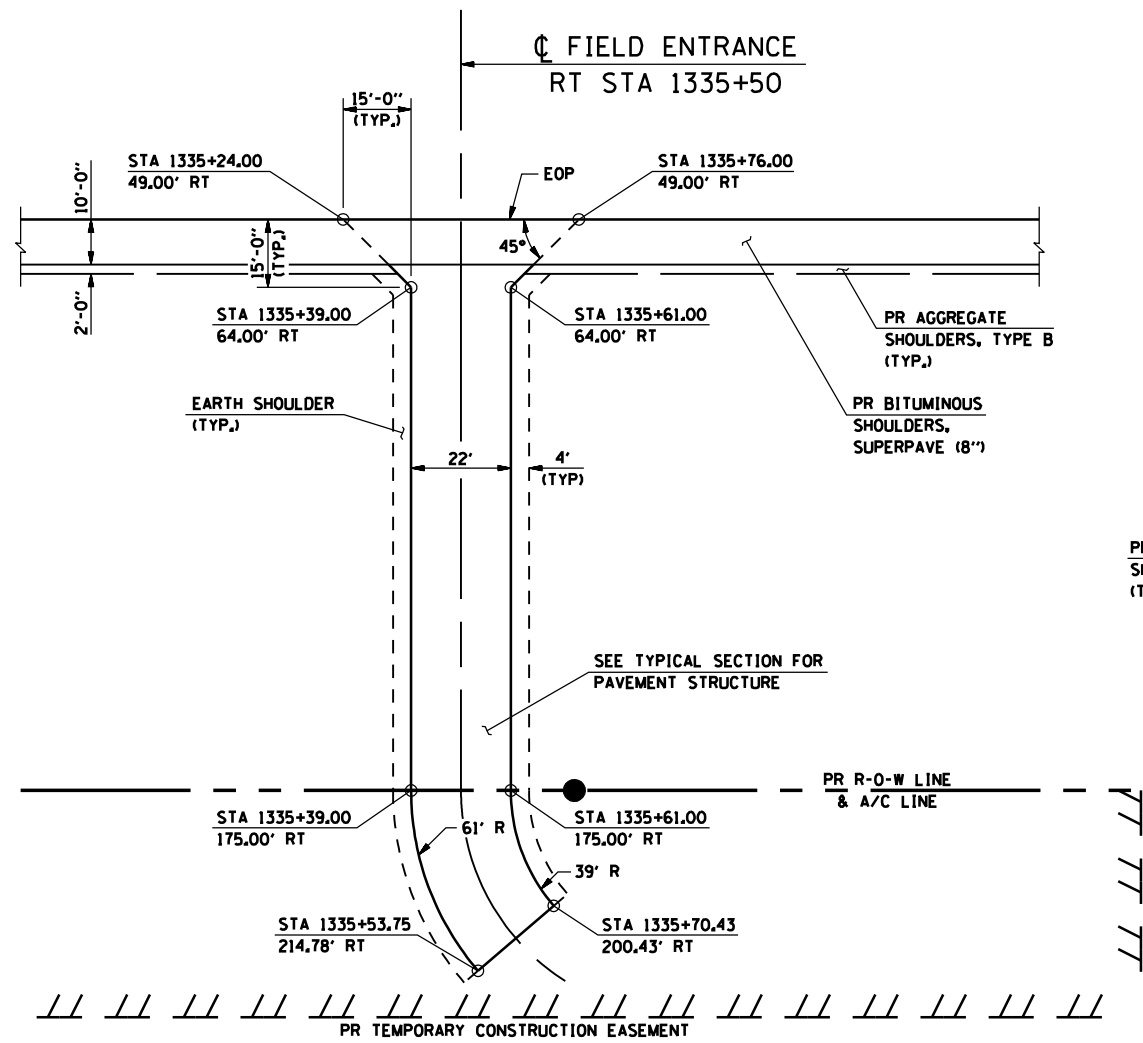
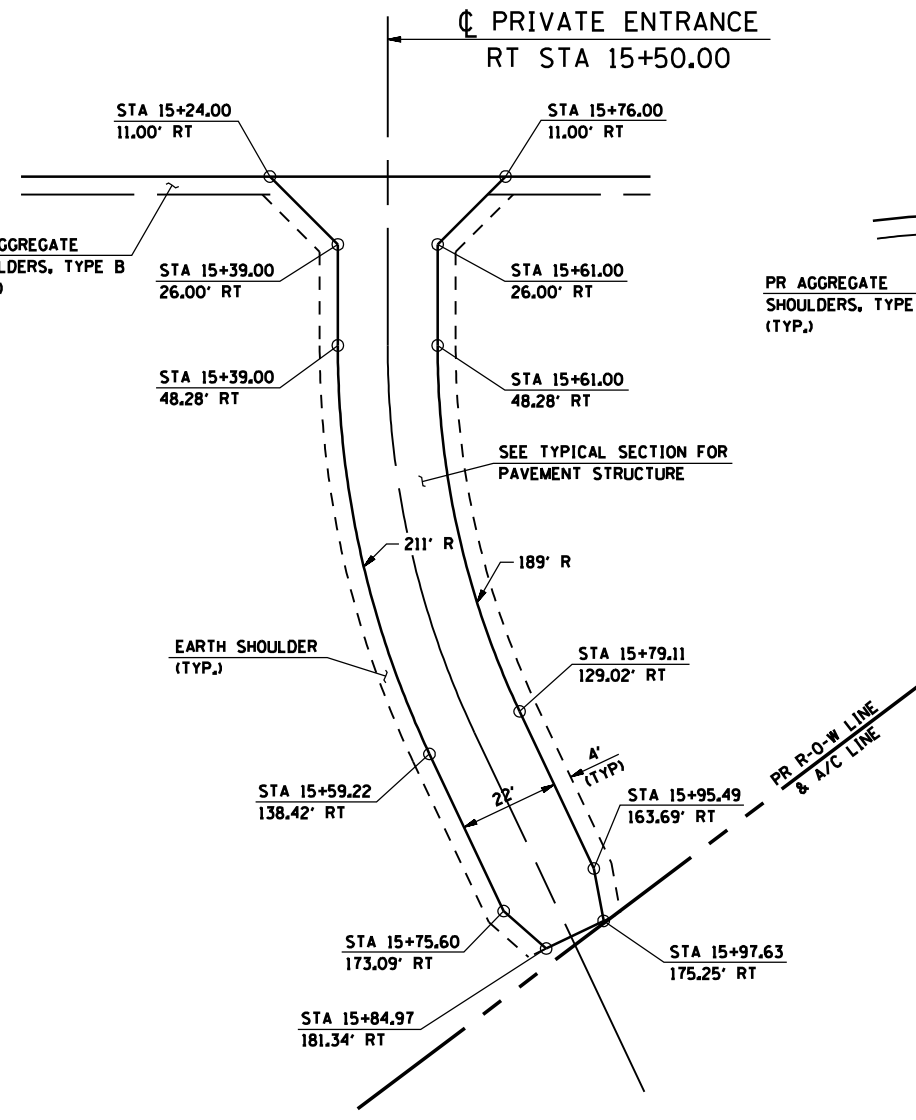


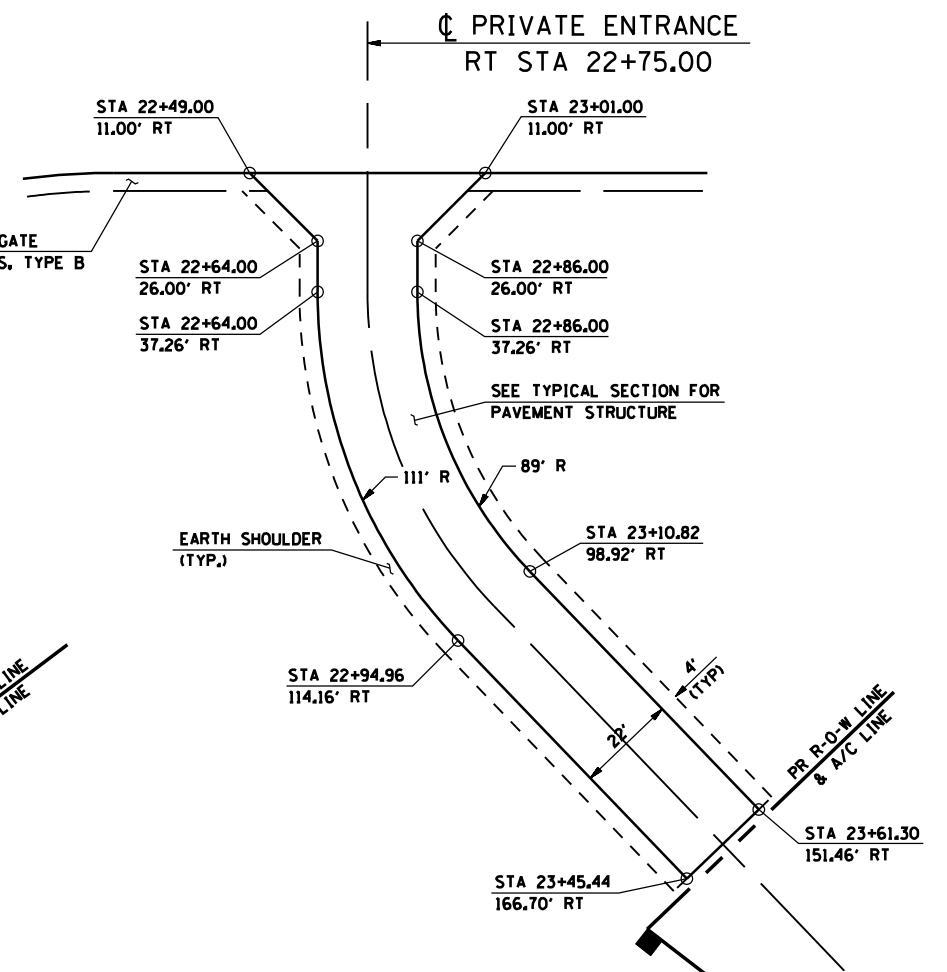
F.A.P. RTE.	SECTION	COUNTY	TOTAL SHEETS	SHEET No.
315	34-5	HANCOCK	612	211
STA.		TO STA.		
FED. ROAD DIST. No.	ILLINOIS	FED. AID PROJECT		



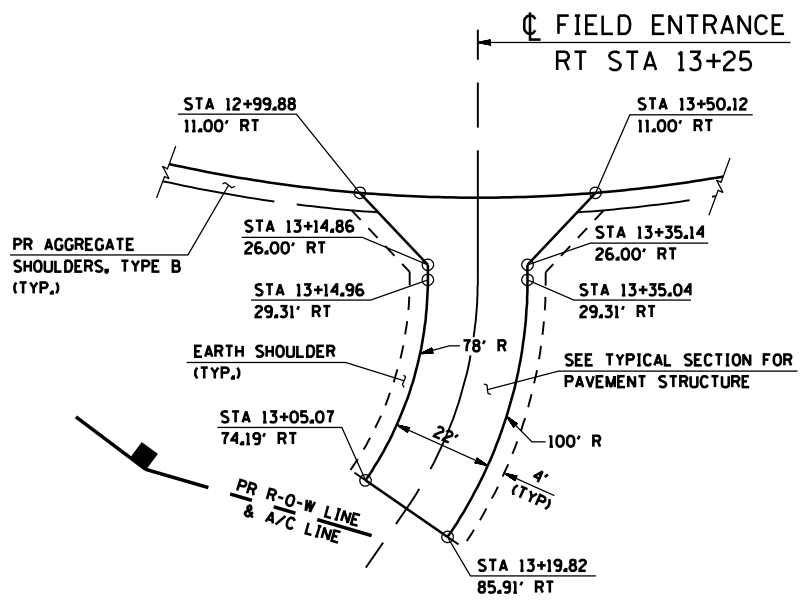
**PLAN - FIELD ENTRANCE (FE)**  
RT STA 1335+50.00 (IL RTE 336)



**PLAN - PRIVATE ENTRANCE (PE)**  
CONTROL POINTS FROM CH 31 ALIGNMENT  
RT STA 15+50.00 (IL RTE 336)



**PLAN - PRIVATE ENTRANCE (PE)**  
CONTROL POINTS FROM TR 320 ALIGNMENT  
RT STA 22+75.00 (IL RTE 336)



**PLAN - FIELD ENTRANCE (FE)**  
CONTROL POINTS FROM CH 31 ALIGNMENT  
RT STA 13+25 (IL RTE 336)

REVISIONS	
NAME	DATE

ILLINOIS DEPARTMENT OF TRANSPORTATION

**ENTRANCE DETAILS  
IL ROUTE 336**

SCALE: \_\_\_\_\_  
DATE: MARCH 10, 2006

DRAWN BY: RG  
CHECKED BY: JAC

•DGN: SPEC•  
•DATE: TIME•  
•REF: 01