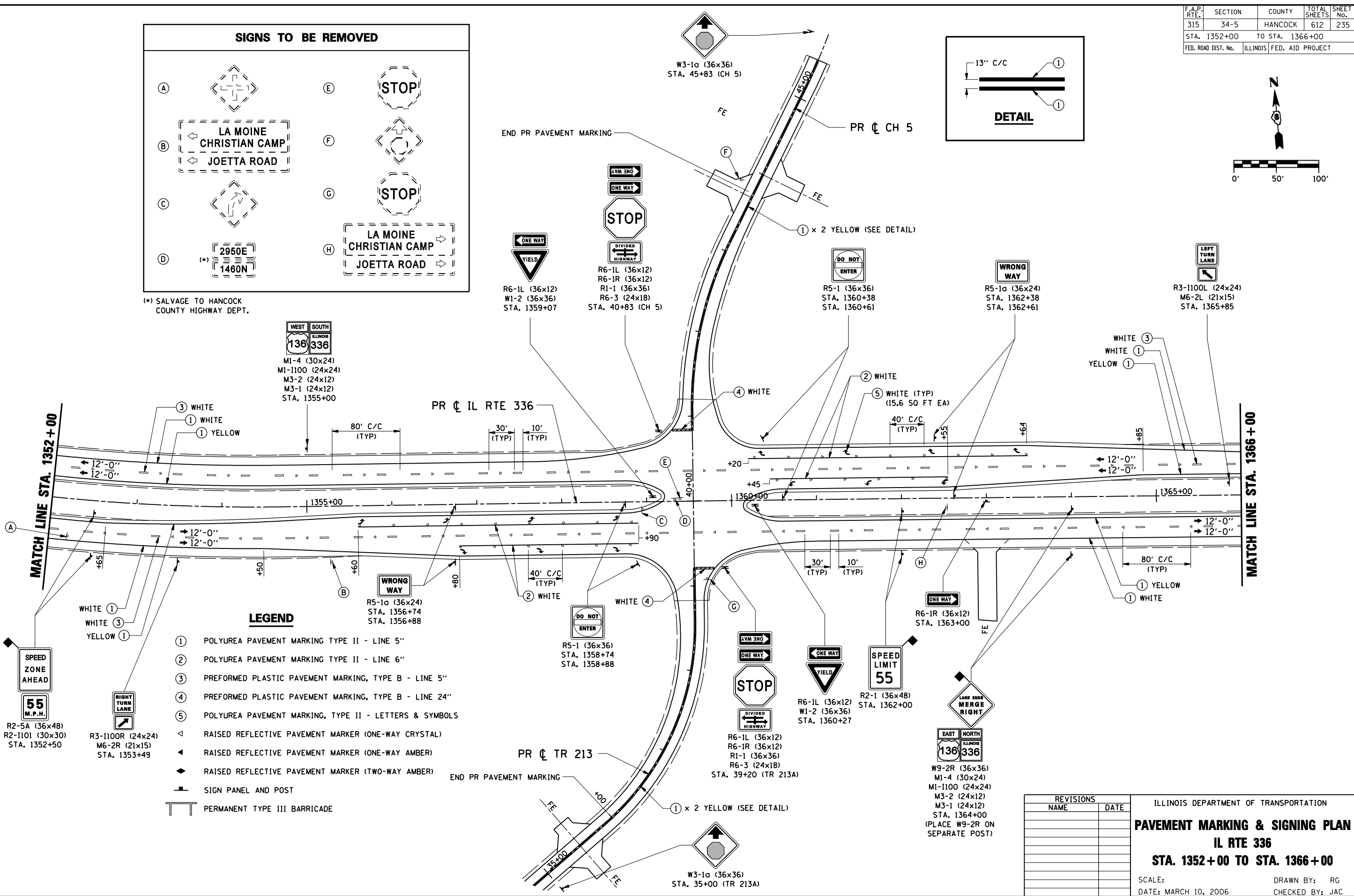
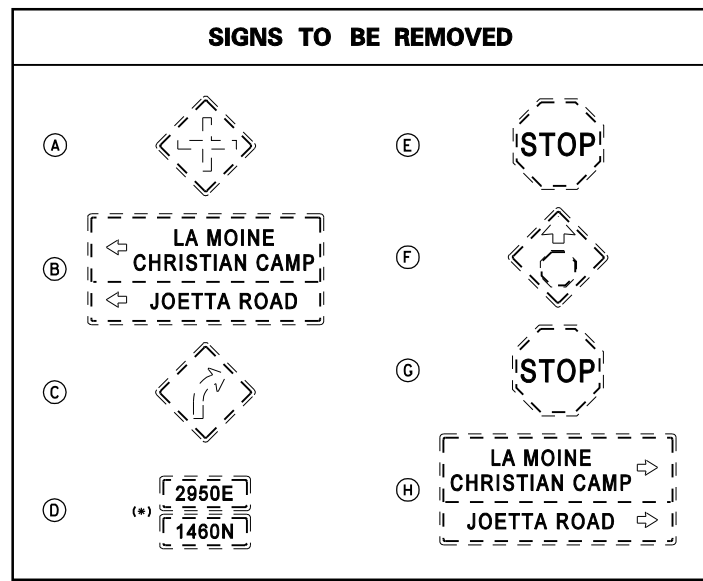
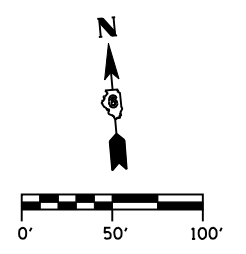


F.A.P. RTE.	SECTION	COUNTY	TOTAL SHEETS	SHEET No.
315	34-5	HANCOCK	612	235
STA. 1352+00		TO STA. 1366+00		
FED. ROAD DIST. No.		ILLINOIS FED. AID PROJECT		



LEGEND

- ① POLYUREA PAVEMENT MARKING TYPE II - LINE 5"
- ② POLYUREA PAVEMENT MARKING TYPE II - LINE 6"
- ③ PREFORMED PLASTIC PAVEMENT MARKING, TYPE B - LINE 5"
- ④ PREFORMED PLASTIC PAVEMENT MARKING, TYPE B - LINE 24"
- ⑤ POLYUREA PAVEMENT MARKING, TYPE II - LETTERS & SYMBOLS
- ◁ RAISED REFLECTIVE PAVEMENT MARKER (ONE-WAY CRYSTAL)
- ◄ RAISED REFLECTIVE PAVEMENT MARKER (ONE-WAY AMBER)
- ◆ RAISED REFLECTIVE PAVEMENT MARKER (TWO-WAY AMBER)
- SIGN PANEL AND POST
- PERMANENT TYPE III BARRICADE

REVISIONS	
NAME	DATE

ILLINOIS DEPARTMENT OF TRANSPORTATION

PAVEMENT MARKING & SIGNING PLAN

IL RTE 336

STA. 1352+00 TO STA. 1366+00

SCALE: _____

DATE: MARCH 10, 2006

DRAWN BY: RG

CHECKED BY: JAC

DGN: SPEC
DATE: TIME
*REF: 01