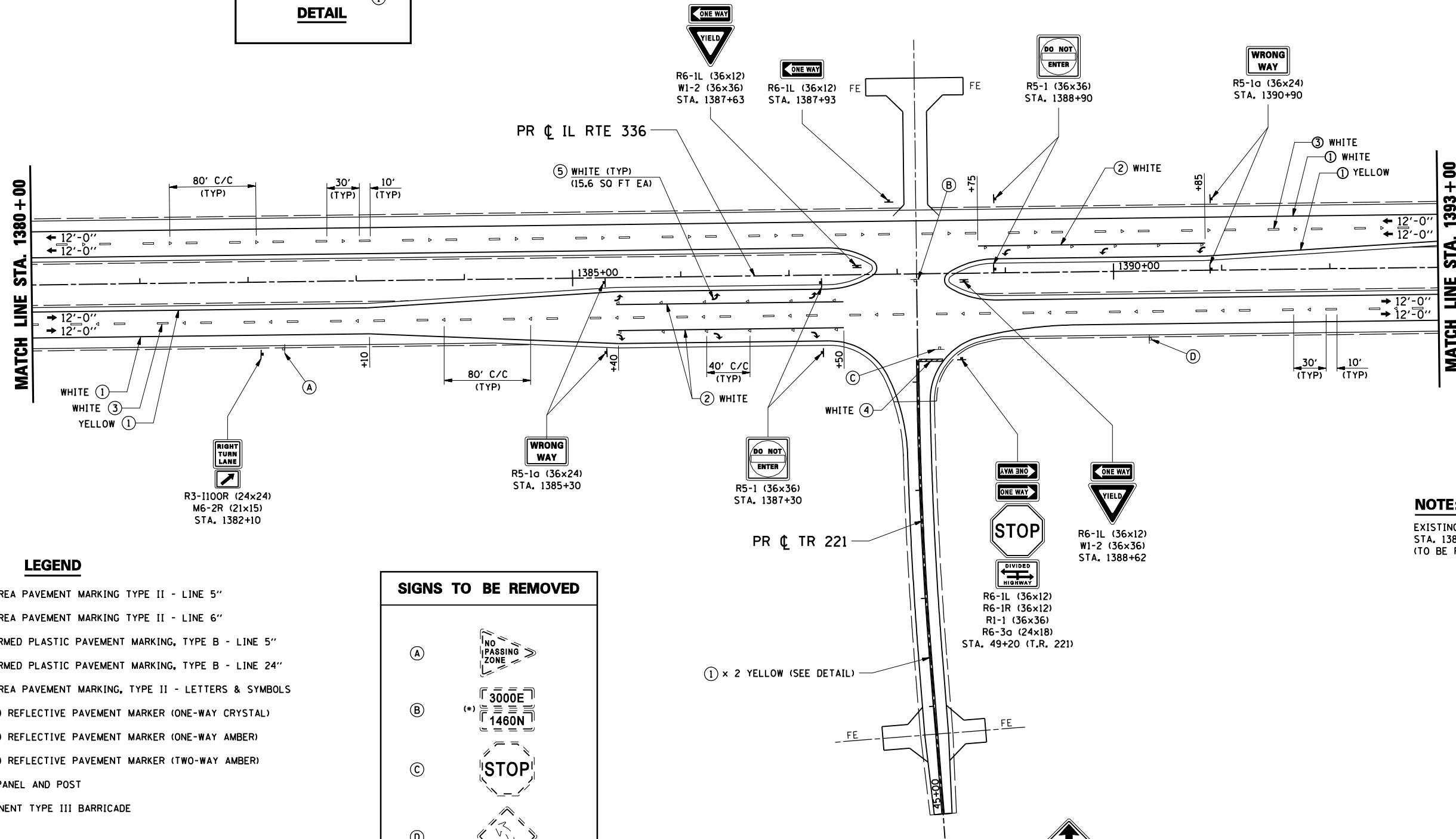
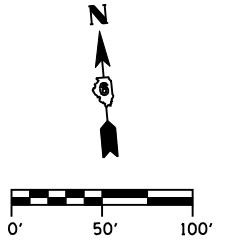
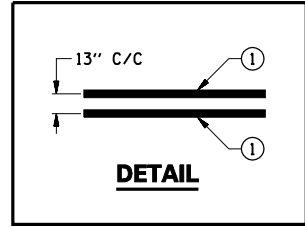


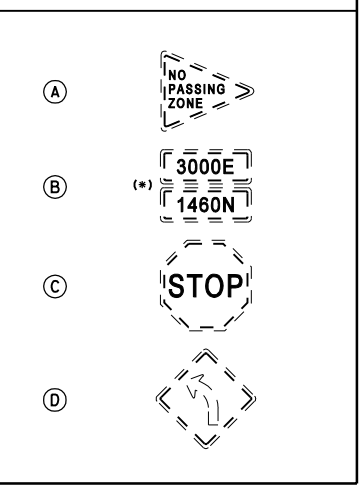
F.A.P. RTE.	SECTION	COUNTY	TOTAL SHEETS	SHEET No.
315	34-5	HANCOCK	612	237
STA. 1380+00 TO STA. 1393+00		FED. ROAD DIST. No. ILLINOIS FED. AID PROJECT		



LEGEND

- ① POLYUREA PAVEMENT MARKING TYPE II - LINE 5"
- ② POLYUREA PAVEMENT MARKING TYPE II - LINE 6"
- ③ PREFORMED PLASTIC PAVEMENT MARKING, TYPE B - LINE 5"
- ④ PREFORMED PLASTIC PAVEMENT MARKING, TYPE B - LINE 24"
- ⑤ POLYUREA PAVEMENT MARKING, TYPE II - LETTERS & SYMBOLS
- ◁ RAISED REFLECTIVE PAVEMENT MARKER (ONE-WAY CRYSTAL)
- ◄ RAISED REFLECTIVE PAVEMENT MARKER (ONE-WAY AMBER)
- ◆ RAISED REFLECTIVE PAVEMENT MARKER (TWO-WAY AMBER)
- SIGN PANEL AND POST
- ▬ PERMANENT TYPE III BARRICADE

SIGNS TO BE REMOVED



(*) SALVAGE TO HANCOCK COUNTY HIGHWAY DEPT.

NOTE:
EXISTING BUSINESS SIGN AT STA. 1388+71±, 90' RT (TO BE REMOVED BY OTHERS)

REVISIONS	
NAME	DATE

ILLINOIS DEPARTMENT OF TRANSPORTATION
PAVEMENT MARKING & SIGNING PLAN
IL RTE 336
STA. 1380+00 TO STA. 1393+00
SCALE: _____ DRAWN BY: RG
DATE: MARCH 10, 2006 CHECKED BY: JAC

DGN-SPEC
 DATE-TIME
 *REF01