

FOR INDEX OF SHEETS AND HIGHWAY  
STANDARDS, SEE SHEET 2.

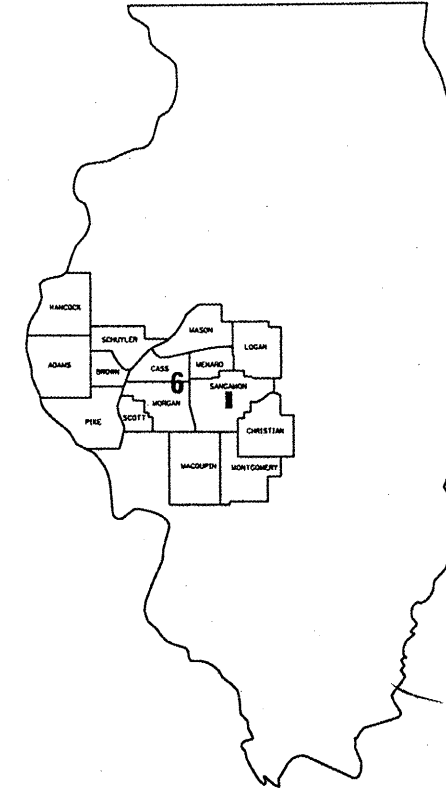
STATE OF ILLINOIS  
DEPARTMENT OF TRANSPORTATION  
DIVISION OF HIGHWAYS

CONTRACT: 72A41  
SHEET 1 OF 7

**PLANS FOR PROPOSED  
CONTRACT MAINTENANCE**  
**FAI 72/FAP 662 (I 72/IL 4/VETERANS PKWY)**  
**SECTION D 6 PAVEMENT PATCHING**  
**SANGAMON COUNTY**  
**C96-017-06 / D96-017-06**

FAI 55  
ADT = 32,400  
MU = 2,900  
SU = 1,600

FAP 662  
ADT = 34,700  
MU = 1,250  
SU = 1,050

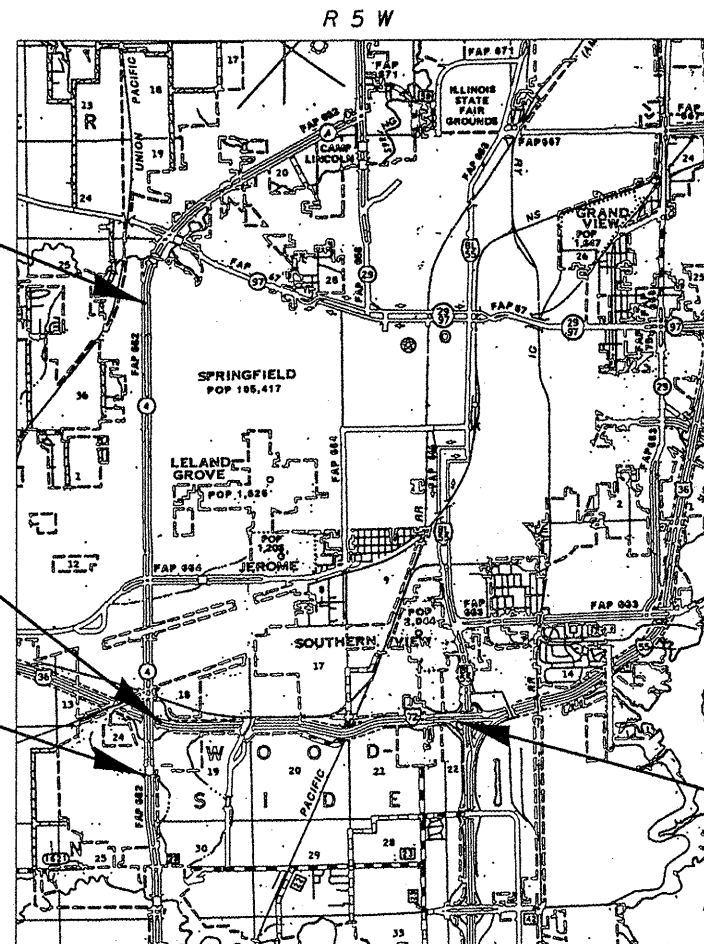


LOCATION OF SECTION INDICATED THUS: ■

BEGIN LOCATION #2  
STATION 279+94.05  
FAP 662 (IL 4/VETERANS PKWY)

BEGIN LOCATION #1  
STATION 556+10.00  
FAI 72 (I 72)

END LOCATION #2  
STATION 517+70.00  
FAP 662 (IL 4/VETERANS PKWY)

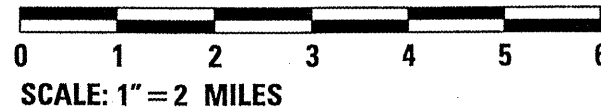


END LOCATION #1  
STATION 651+19.00  
FAI 72 (I 72)

**J. U. L. I. E.**  
**JOINT UTILITY LOCATION INFORMATION FOR EXCAVATION**  
**1-800-892-0123**

DESIGN & PLANNING ENGINEER: CECIL DOWNING  
PLANS & CONTRACT TECHNICIAN: TIMOTHY SHARP  
PHONE: (217) 782-7743

NET LENGTH OF LOCATION #1 - 9,813.62 FT = 1.859 MILES  
NET LENGTH OF LOCATION #2 - 23,775.95 FT = 4.503 MILES



**CONTRACT NO. 72A41**

STATE OF ILLINOIS  
DEPARTMENT OF TRANSPORTATION  
DIVISION OF HIGHWAYS

SUBMITTED MARCH 28 20 06

Christ H Reed  
DISTRICT ENGINEER

May 12 20 06

Mike Hine / @  
ENGINEER OF DESIGN AND ENVIRONMENT

May 12 20 06

Milton R. Sees P.E. / @  
DIRECTOR, DIVISION OF HIGHWAYS