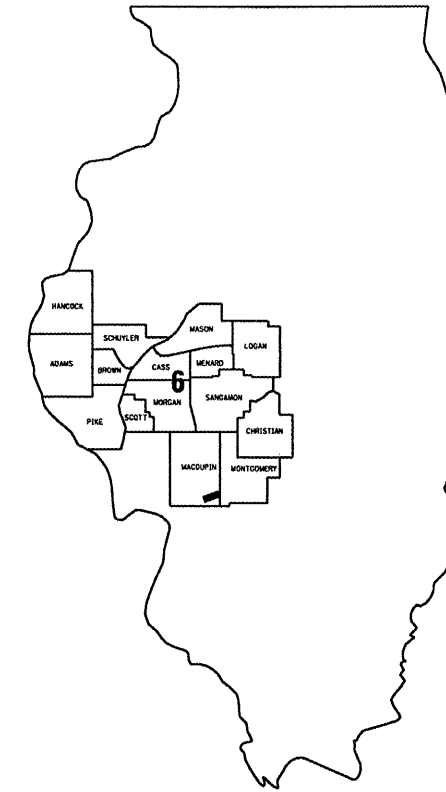


FOR INDEX OF SHEETS AND HIGHWAY
STANDARDS, SEE SHEET 2.

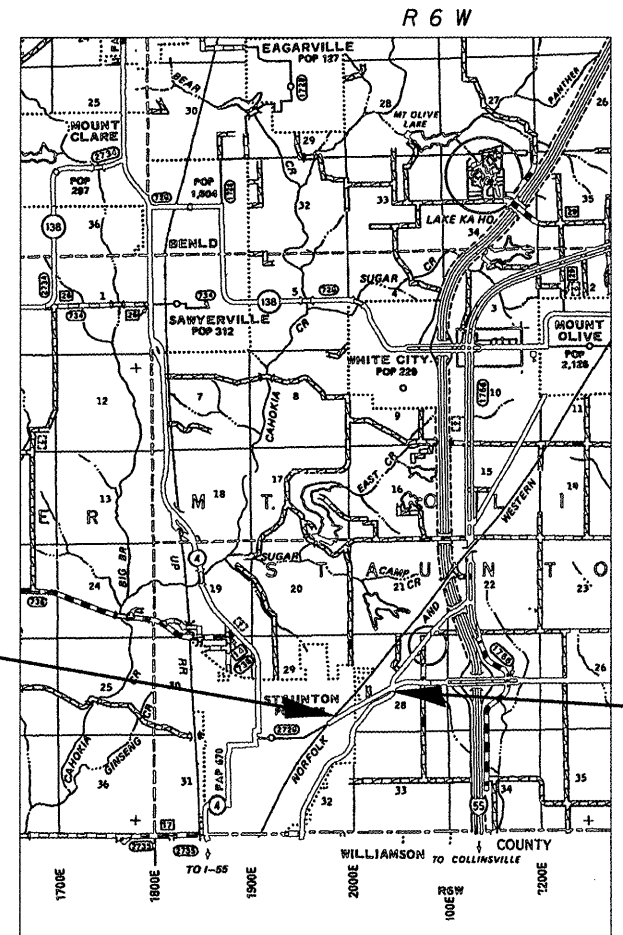
STATE OF ILLINOIS
DEPARTMENT OF TRANSPORTATION
DIVISION OF HIGHWAYS

CONTRACT: 72A47
SHEET 1 OF 4

**PLANS FOR PROPOSED
CONTRACT MAINTENANCE
FAU ROUTE 8136 (E. MAIN ST.)
SECTION (4 MFT)I-1
MACOUPIN COUNTY
C96-005-07 / D96-019-06**



LOCATION OF SECTION INDICATED THUS: ■



BEGIN PROJECT
STA. 19+17

END PROJECT
STA. 58+24

J. U. L. I. E.
JOINT UTILITY LOCATION INFORMATION FOR EXCAVATION
1-800-892-0123

PLANS & CONTRACT TECHNICIAN: TIMOTHY SHARP
PHONE: (217) 782-7743

NET LTH OF SECTION - 3,907 FT = 0.740 MILE



SCALE: 1" = 2 MILES

STATE OF ILLINOIS
DEPARTMENT OF TRANSPORTATION
DIVISION OF HIGHWAYS

SUBMITTED April 3, 20 06
Chest M. Reed
DISTRICT ENGINEER

May 12, 20 06
Mike Hine
ENGINEER OF DESIGN AND ENVIRONMENT

May 12, 20 06
Milton R. Sees P.E.
DIRECTOR, DIVISION OF HIGHWAYS

CONTRACT NO. 72A47

INDEX

- 1 COVER
- 2 INDEX/STANDARDS/SIGNATURES
- 3 QUANTITIES
- 4 TYPICAL SECTIONS

STANDARDS

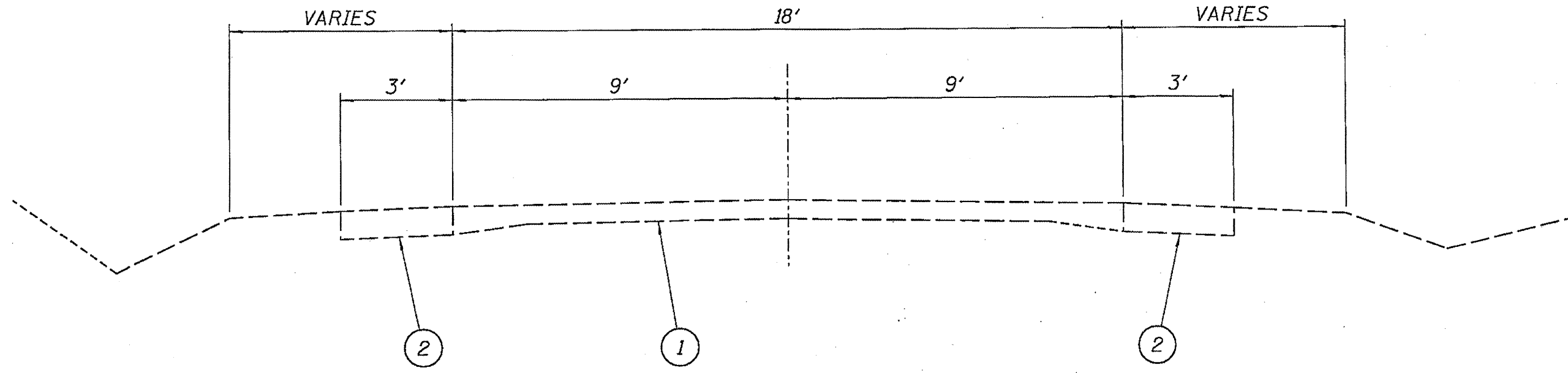
- 701006-02
- 701201-02
- 701501-03
- 702001-06

STATE OF ILLINOIS DEPARTMENT OF TRANSPORTATION DIVISION OF HIGHWAYS DISTRICT 6	
EXAMINED	<u>March 24</u> 20 <u>06</u> <i>Ram J. Harris</i> ENGINEER OF OPERATIONS
EXAMINED	<u>March 24</u> 20 <u>06</u> <u>W. R. Freeman</u> ENGINEER OF PROGRAM IMPLEMENTATION
EXAMINED	<u>MARCH 22</u> 20 <u>06</u> <i>William E. Motta</i> ENGINEER OF PROGRAM DEVELOPMENT

NOTES:

SIZE AND LOCATION OF PATCHES TO BE DETERMINED IN THE FIELD BY THE RESIDENT ENGINEER.

INDEX/STANDARDS/SIGNATURES
FAU 8136 (E. MAIN ST.)
SECTION (4 MFT)I-1
MACOUPIN COUNTY



STA 19+17 TO STA 58+24

L E G E N D

- 1 EXIST. P.C.C. PAVEMENT 9"-6"-9"
- 2 EXIST. BITUMINOUS SHOULDERS 9"

QUANTITIES
FAU 8136 (E. MAIN ST.)
SECTION (4 MFT)I-1
MACOUPIN COUNTY