

F.A.I. RTE.	SECTION	COUNTY	TOTAL SHEETS	SHEET NO.
64	82-8RS-1	ST. CLAIR	39	1

STATE OF ILLINOIS  
DEPARTMENT OF TRANSPORTATION  
DIVISION OF HIGHWAYS

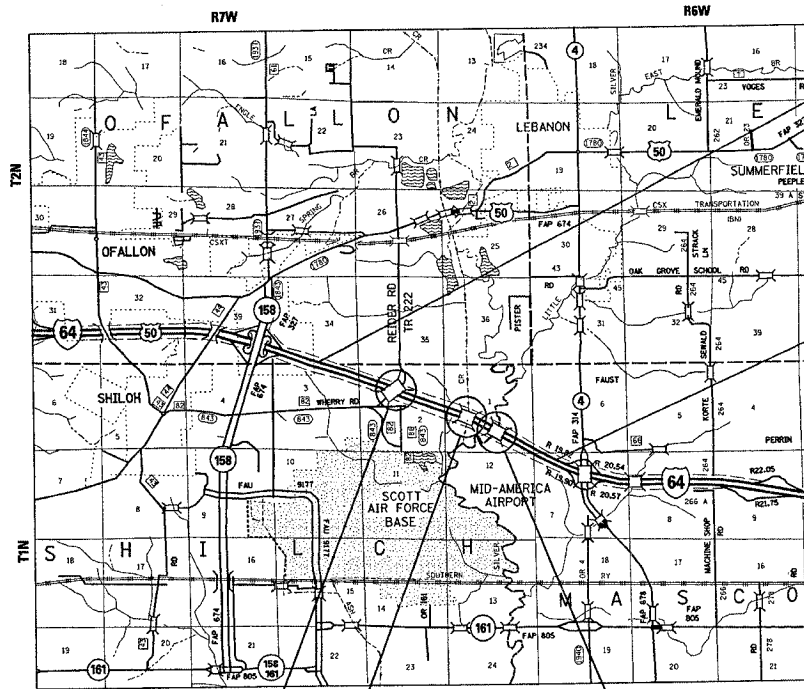
**PROPOSED  
HIGHWAY PLANS**

FAI ROUTE 64 (I-64)  
SECTION 82-8RS-1  
PROJECT: IM-064-1(119)017  
ST. CLAIR COUNTY

RESURFACING AND BRIDGE REHABILITATION

C-98-131-05

FOR INDEX OF SHEETS, SEE SHEET NO. 2

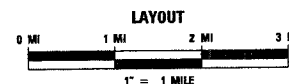


BEGIN SECTION  
STA 948+05  
LAT 38.56899  
LONG -89.86250

END SECTION  
STA 1103+15  
LAT 38.55276  
LONG -89.81211

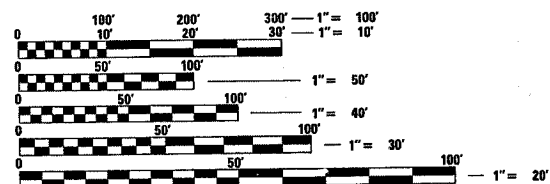
- SN 082-0185 (OVERHEAD)  
DECK SEALING  
DECK DRAIN EXTENSIONS
- SN 082-0186 WB  
SN 082-0187 EB  
DECK SEALING  
JOINT REPLACEMENT  
RIP RAP PLACEMENT
- SN 082-0188 WB  
SN 082-0189 EB  
DECK SEALING  
JOINT REPLACEMENT  
RIP RAP PLACEMENT

SHILOH VALLEY AND MASCOUTAH TOWNSHIPS



GROSS LENGTH: 15,510 FEET (2.94 MILES)  
NET LENGTH 15,510 FEET (2.94 MILES)

MICROFILMED \_\_\_\_\_  
REEL NUMBER \_\_\_\_\_  
AWARDED \_\_\_\_\_  
RESIDENT ENGINEER \_\_\_\_\_  
AS BUILT CHANGES WERE MADE  
ON THE FOLLOWING SHEETS



FULL SIZE PLANS HAVE BEEN PREPARED USING STANDARD ENGINEERING SCALES. REDUCED SIZED PLANS WILL NOT CONFORM TO STANDARD SCALES. IN MAKING MEASUREMENTS ON REDUCED PLANS, THE ABOVE SCALES MAY BE USED.

J.U.L.I.E.  
JOINT UTILITY LOCATION INFORMATION FOR EXCAVATION  
1-800-892-0123

DESIGN ADT	
I-64:	REIDER RD:
2003 ADT = 31400 (ACTUAL)	2003 ADT = 800 (ACTUAL)
2006 ADT = 32400 (ESTIMATED)	2026 ADT = 1100 (ESTIMATED)
2026 ADT = 39500 (ESTIMATED)	S.U. = 1.7%
S.U. = 3.8%	M.U. = 0.7%
M.U. = 19.4%	

CONTRACT NO. 76037

PROJECT ENGINEER: PATTI LEBEAU (618) 346-3179  
SQUAD LEADER: CHERYL KEPLAR (618) 346-3186

STATE OF ILLINOIS  
DEPARTMENT OF TRANSPORTATION  
DIVISION OF HIGHWAYS

SUBMITTED March 28, 2006  
Mona C. Pomeroy  
DEPUTY DIRECTOR OF HIGHWAYS  
REGION FIVE ENGINEER

May 12, 2006  
Mike Shire  
ENGINEER OF DESIGN AND ENVIRONMENT

May 12, 2006  
Milton R. Sess, P.E.  
DIRECTOR, DIVISION OF HIGHWAYS

**PRINTED BY THE AUTHORITY  
OF THE STATE OF ILLINOIS**