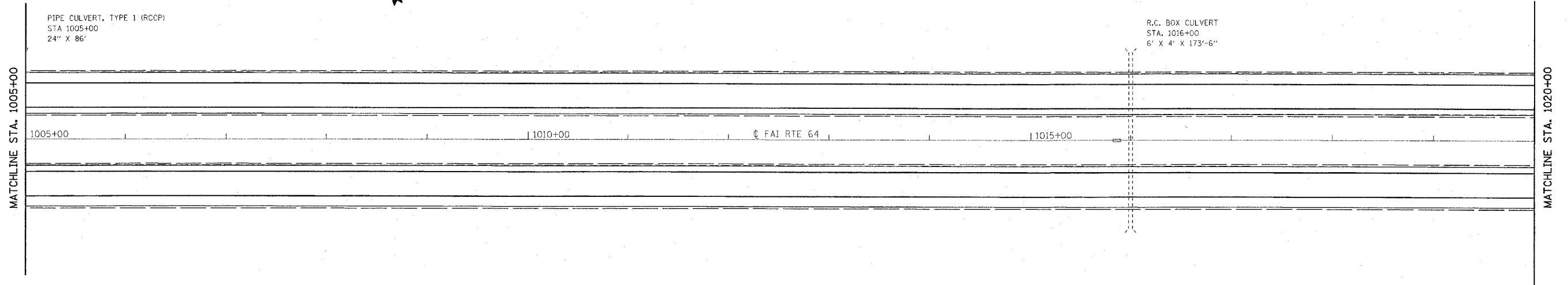
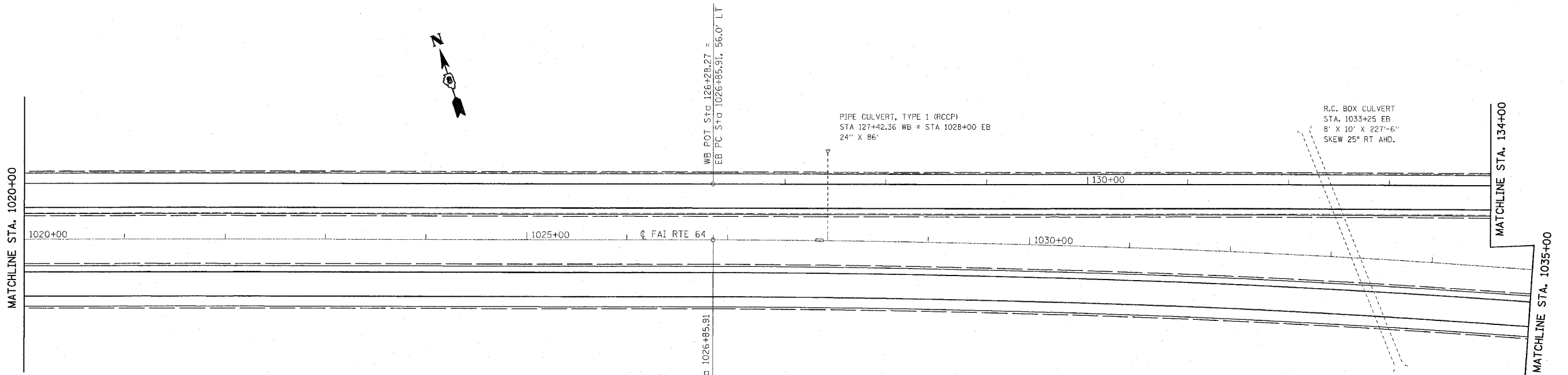


F.A.I. RTE.	SECTION	COUNTY	TOTAL SHEETS	SHEET NO.
64	82-8RS-1	ST. CLAIR	39	11
STA. 1005+00		TO STA. 1035+00		
FED. ROAD DIST. NO.	ILLINOIS	FED. AID PROJECT		

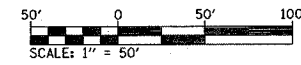
PLAN	DATE
BY	
REVISIONS	
PLOTTED	
ALIGNMENT CHECKED	
STRUCTURE NOTATION CHECKED	
PAID FILE NAME	
NO.	



PROFILE	DATE
BY	
REVISIONS	
PLOTTED	
ALIGNMENT CHECKED	
STRUCTURE NOTATION CHECKED	
PAID FILE NAME	
NO.	



PLOT DATE = 3/25/2006
 FILE NAME = s:\10485\plan\10485.dgn
 PLOT SCALE = 50.0000' / IN.
 REFERENCE = #REF#



REVISIONS	
NAME	DATE

ILLINOIS DEPARTMENT OF TRANSPORTATION
PLAN SHEET
 FAI ROUTE 64
 SECTION 82-8RS-1
 ST. CLAIR COUNTY
 DRAWN BY: