
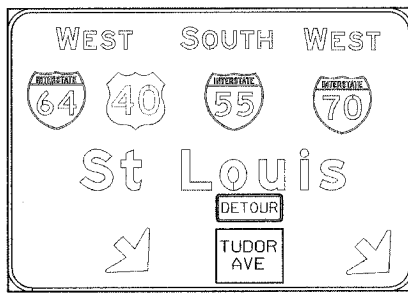
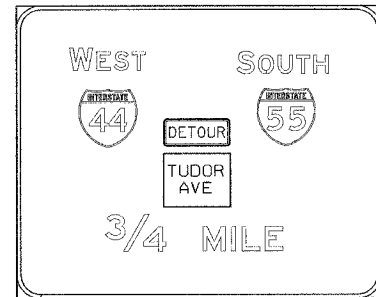
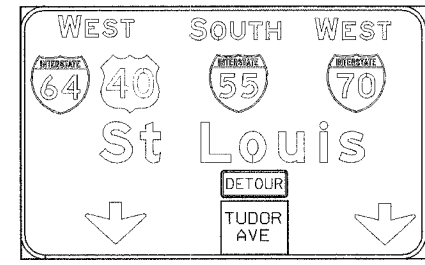


| ROUTE NO. | SECTION | COUNTY | TOTAL SHEETS | SHEET NO. |
|-----------------------|----------|-------------------------|--------------|-----------|
| F.A.I. 70 | * | ST. CLAIR | 111 | 10 |
| FED. ROAD DIST. NO. 7 | ILLINOIS | FED. AID PROJECT- 1M-70 | | |

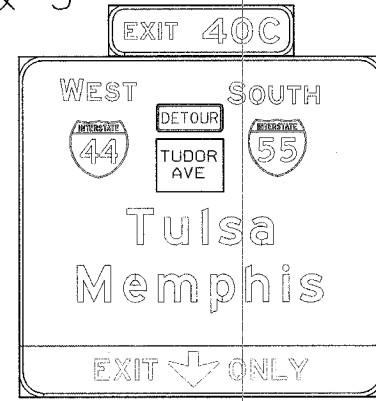
• 82-3HVB-3R-3
CONTRACT NO. 76305



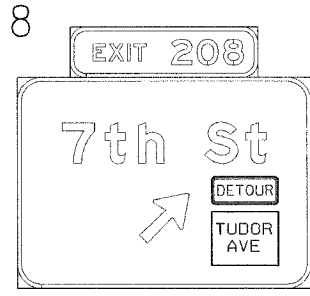
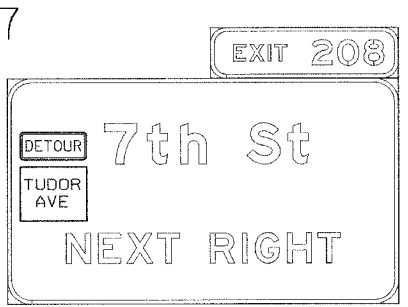
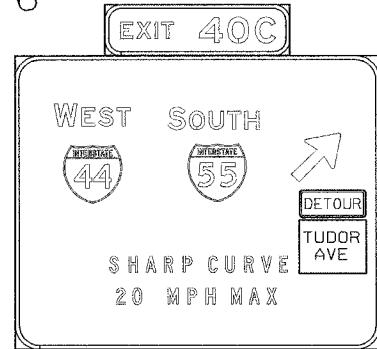
COVER AND PLACE



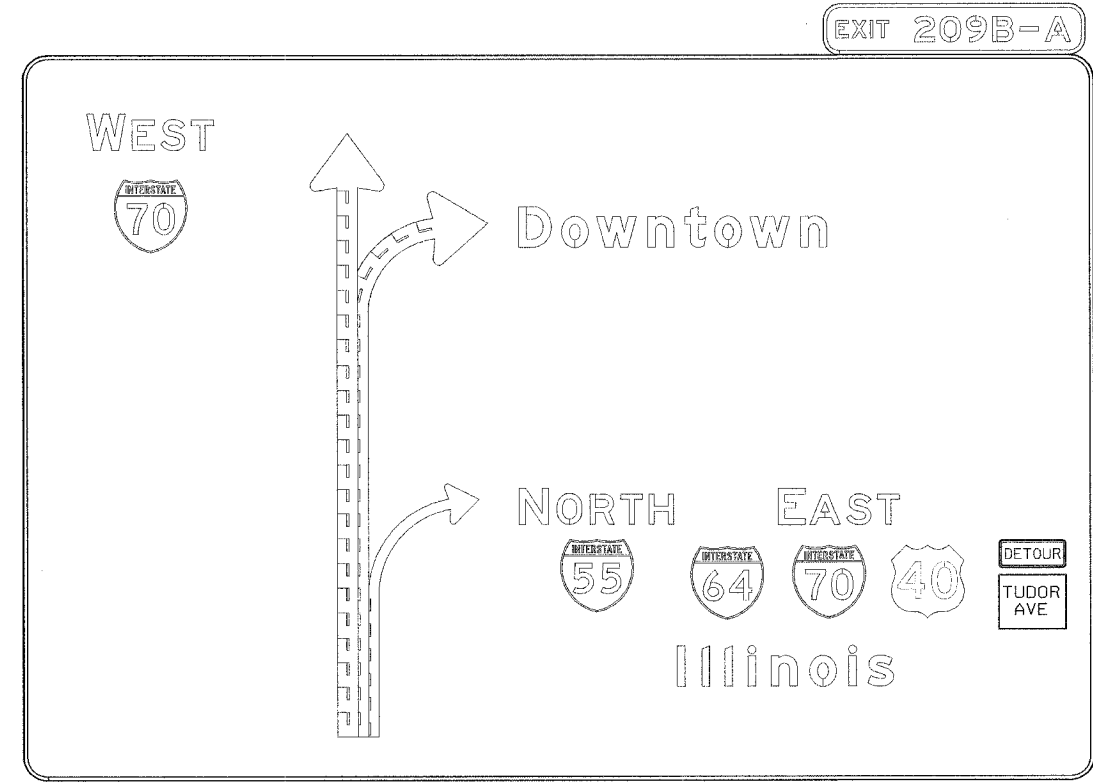
4 & 5



6



9



- NOTES:**
1. CONTRACTOR SHALL SUPPLY ALL DETOUR AND CONSTRUCTION RELATED SIGNS.
 2. ALL SIGNS SHALL HAVE REFLECTORIZED BACKGROUND
 3. CONTRACTOR SHALL COVER ALL TRUSS SIGNS AS INDICATED HEREIN. IN ADDITION, AS DIRECTED BY ENGINEER, CONTRACTOR SHALL COVER ALL EXISTING SPEED LIMIT SIGNS IN THE WORK ZONE.
 4. CONTRACTOR WILL FURNISH THE POSTS AND ERECT THE SIGNS AT THE LOCATIONS SHOWN ON THIS SHEET, AS DIRECTED BY THE RESIDENT ENGINEER/TECHNICIAN.
 5. UPON COMPLETION OF THE CONTRACT, THE CONTRACTOR SHALL REMOVE THE SIGNS AND POSTS. THE SIGNS AND POSTS WILL REMAIN THE PROPERTY OF THE CONTRACTOR.
 6. THE ABOVE NOTED WORK SHALL BE INCLUDED IN THE CONTRACT UNIT PRICE LUMP SUM FOR TRAFFIC CONTROL AND PROTECTION (SPECIAL) AND NO OTHER COMPENSATION WILL BE ALLOWED.

DATE: 4/29/2006
FILENAME: p:\2001\1201-1300\2001.1240\drafting\roadway\rehab_cad\ds_traffic\sign\stage02_sign_01.dgn

| | |
|----------|------|
| DESIGNED | IDOT |
| CHECKED | JEL |
| DRAWN | IMG |
| CHECKED | JEL |

| REVISIONS | |
|-----------|------|
| NAME | DATE |
| | |
| | |
| | |
| | |

SIGNS-STAGE II
STATE OF ILLINOIS
DEPARTMENT OF TRANSPORTATION
REHABILITATION AND RETROFIT REPAIRS
FAI ROUTE TO
POPLAR STREET BRIDGE APPROACHES
ST. CLAIR COUNTY

STRUCTURE NO.
SCALE: N.T.S.
DATE: 02/28/2006