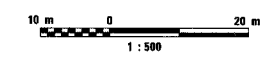


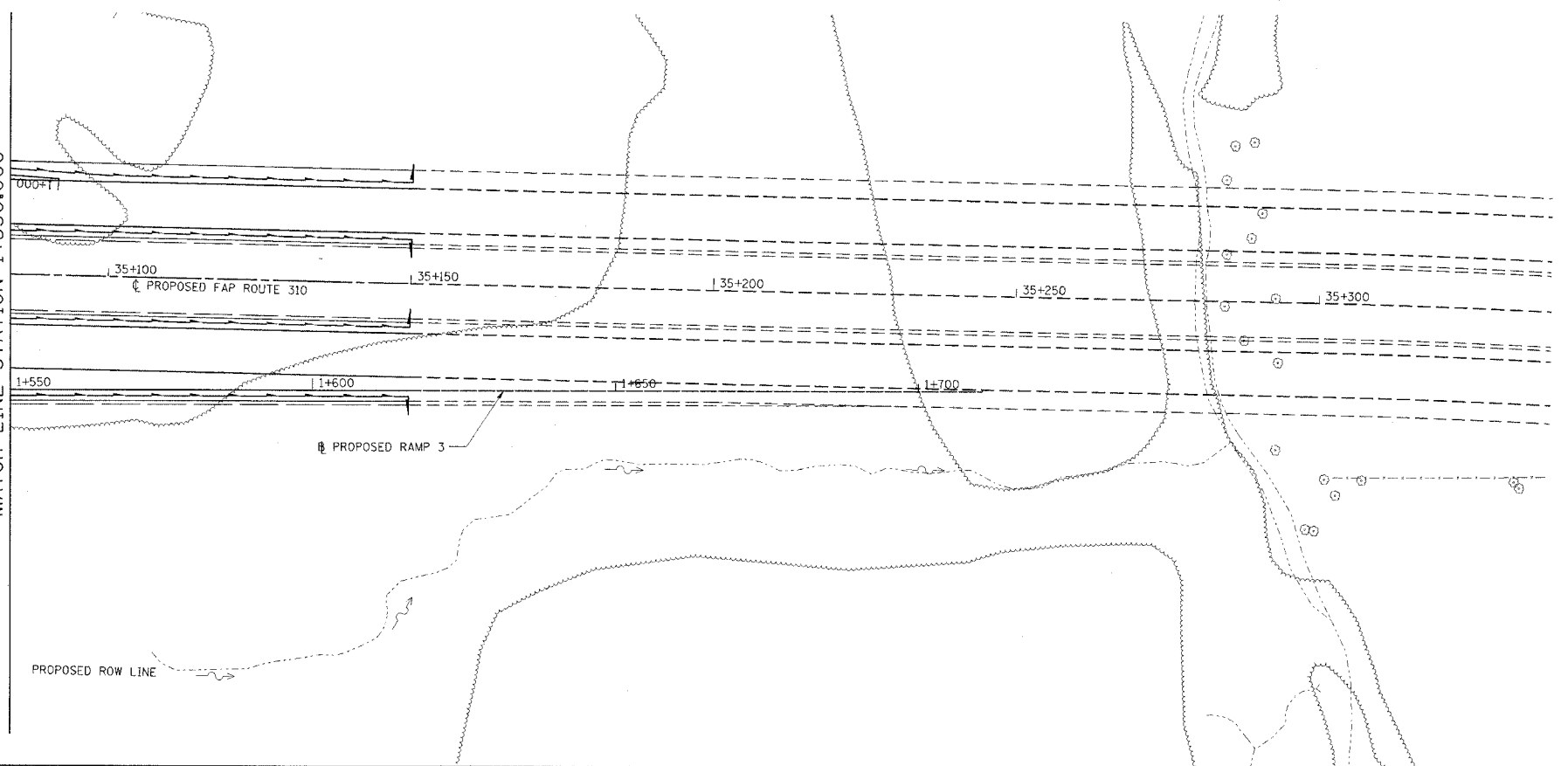
F.A.P. RTE.	SECTION	COUNTY	TOTAL SHEETS	SHEET NO.
310	*	MADISON	452	105
STA. 1+550.000		TO STA.		
FED. ROAD DIST. NO.		ILLINOIS	FED. AID PROJECT	
		* SECTION 60-14 SECTION 60-14-1B		



SOIL PROFILE PLAN SHEETS ARE PROVIDED AS A REFERENCE FOR SOIL AND GROUNDWATER INFORMATION ONLY.

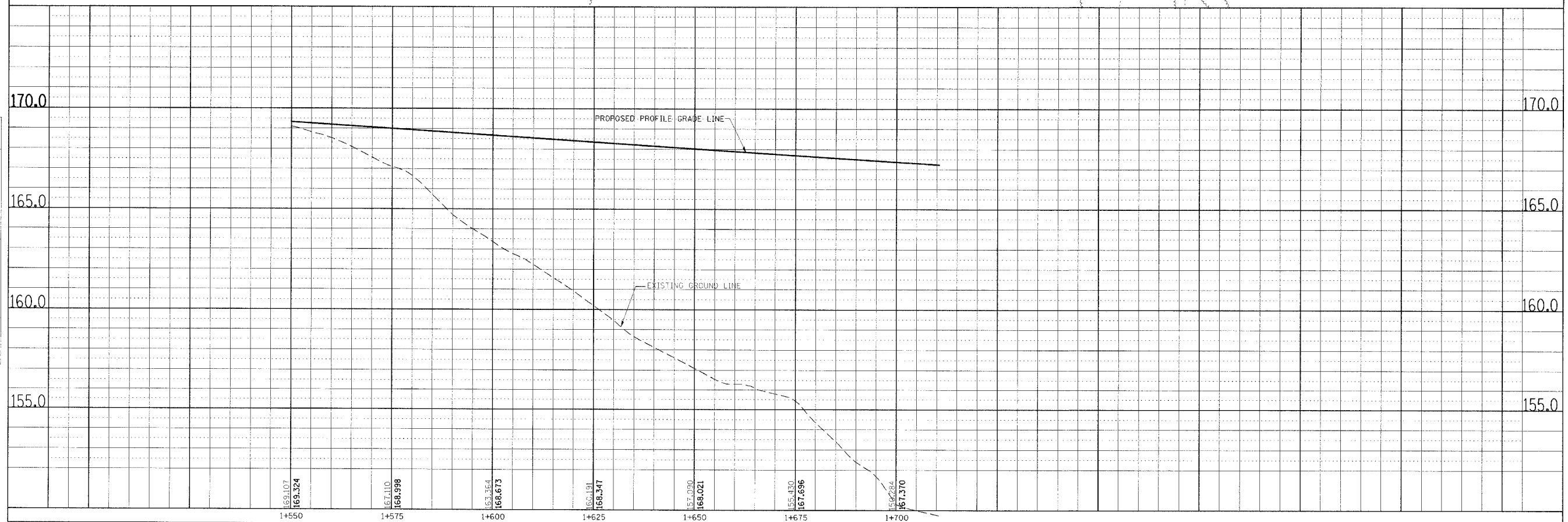


MATCH LINE STATION 1+550.000



FINAL SURVEY	BY	DATE
SURVEY PLOTTED		
NOTE BOOK TEMPLATE		
NO.		
AREAS CHECKED		

ORIGINAL SURVEY	BY	DATE
SURVEY PLOTTED		
NOTE BOOK TEMPLATE		
NO.		
AREAS CHECKED		



SOIL STRATA, PLAN & PROFILE, RAMP 3, STA. 1+550.000 TO STA. 1+700.000

DATE PLOTTED: 11/11/2009 11:17:20 AM