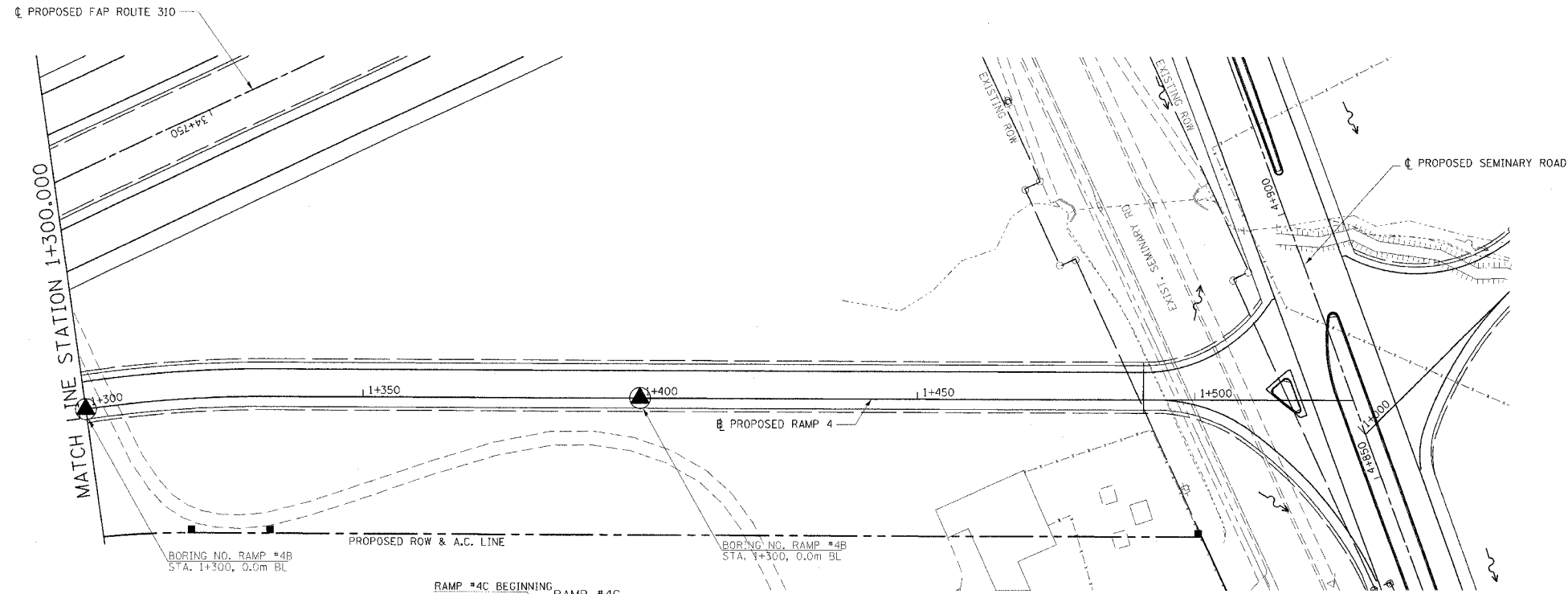



F.A.P. RTE.	SECTION	COUNTY	TOTAL SHEETS	SHEET NO.
310		MADISON	452	107
STA. 1+300.000		TO STA. 1+528.614		
FED. ROAD DIST. NO.		ILLINOIS FED. AID PROJECT		
SECTION 60-14				
SECTION 60-14-1B				

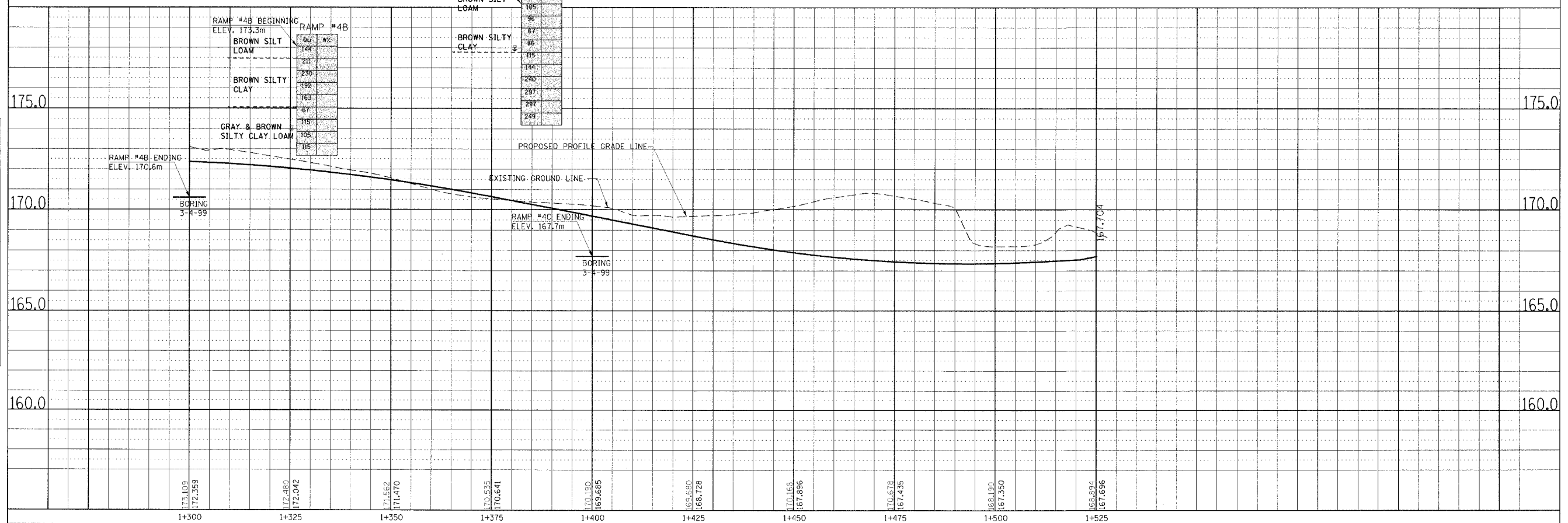
BY	DATE
FINAL SURVEY PLOTTED	
NOTE BOOK TEMPLATE	
AREAS CHECKED	
NO.	



SOIL PROFILE PLAN SHEETS ARE PROVIDED AS A REFERENCE FOR SOIL AND GROUNDWATER INFORMATION ONLY.



BY	DATE
ORIGINAL SURVEY PLOTTED	
NOTE BOOK TEMPLATE	
AREAS CHECKED	
NO.	



SOIL STRATA, PLAN & PROFILE, RAMP 4, STA. 1+300.000 TO STA. 1+528.614