

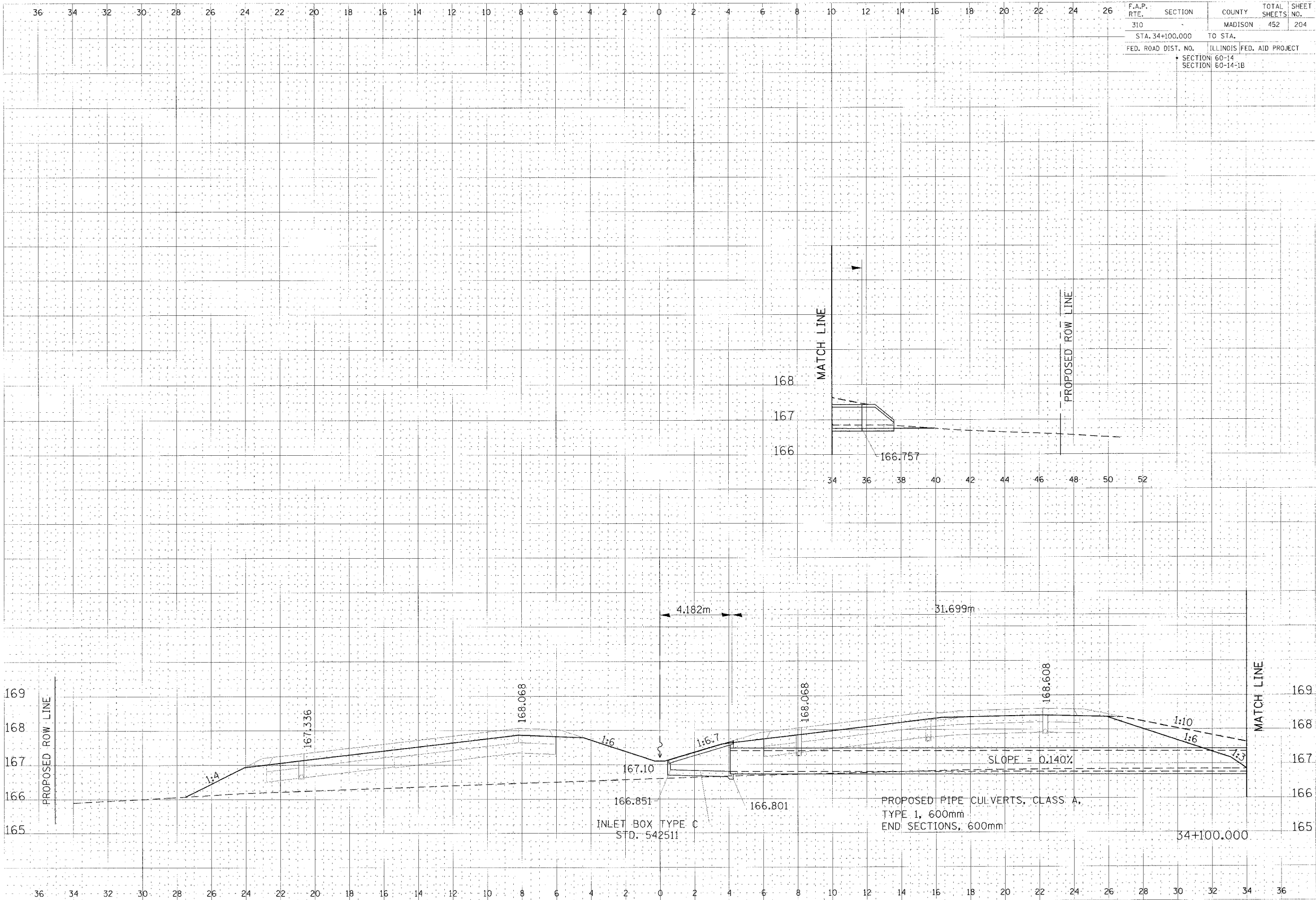
F.A.P. RTE.	SECTION	COUNTY	TOTAL SHEETS	SHEET NO.
310	STA. 33+831.464	MADISON	452	201
FED. ROAD DIST. NO.		ILLINOIS	FED. AID PROJECT	
		SECTION 60-14	SECTION 60-14-1B	

DRAWN BY: [Name]
 CHECKED BY: [Name]
 DATE: [Date]
 PROJECT: [Project Name]

DRAWN BY: [Name]
 CHECKED BY: [Name]
 DATE: [Date]
 PROJECT: [Project Name]

CULVERT PROFILE, FAP ROUTE 310, STA 33+831.464

1:5000 (AS SHOWN) 11/11/11 10:00 AM

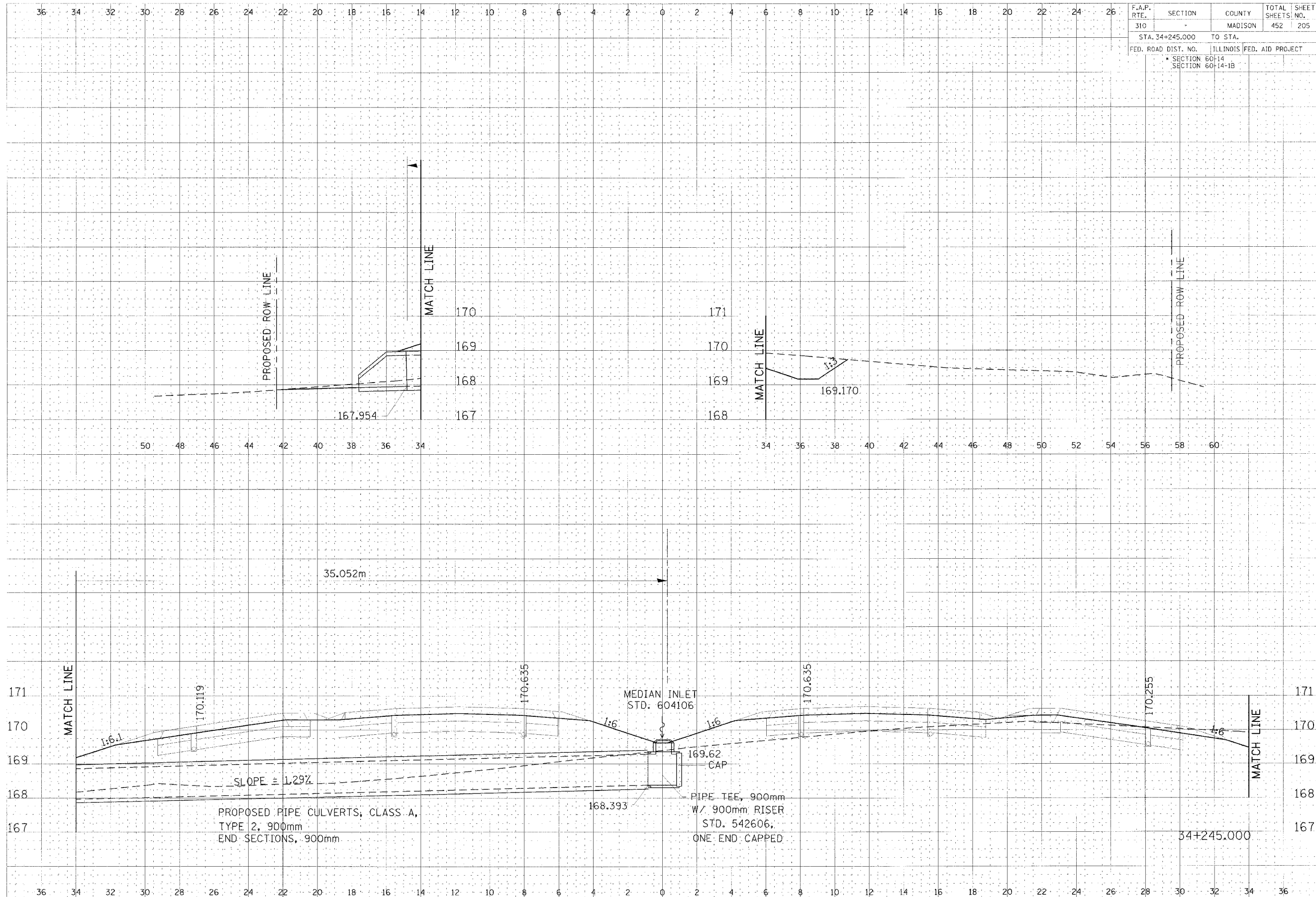


F.A.P. RTE.	SECTION	COUNTY	TOTAL SHEETS	SHEET NO.
310		MADISON	452	204
STA. 34+100.000		TO STA.		
FED. ROAD DIST. NO.		ILLINOIS FED. AID PROJECT		
		SECTION 60-14		
		SECTION 60-14-1B		

DATE: _____ BY: _____
 SURVEY: _____
 DATE: _____
 DATE: _____

DATE: _____ BY: _____
 SURVEY: _____
 DATE: _____
 DATE: _____

CULVERT PROFILE, FAP ROUTE 310, STA 34+100.000



CULVERT PROFILE, FAP ROUTE 310, STA 34+245.000

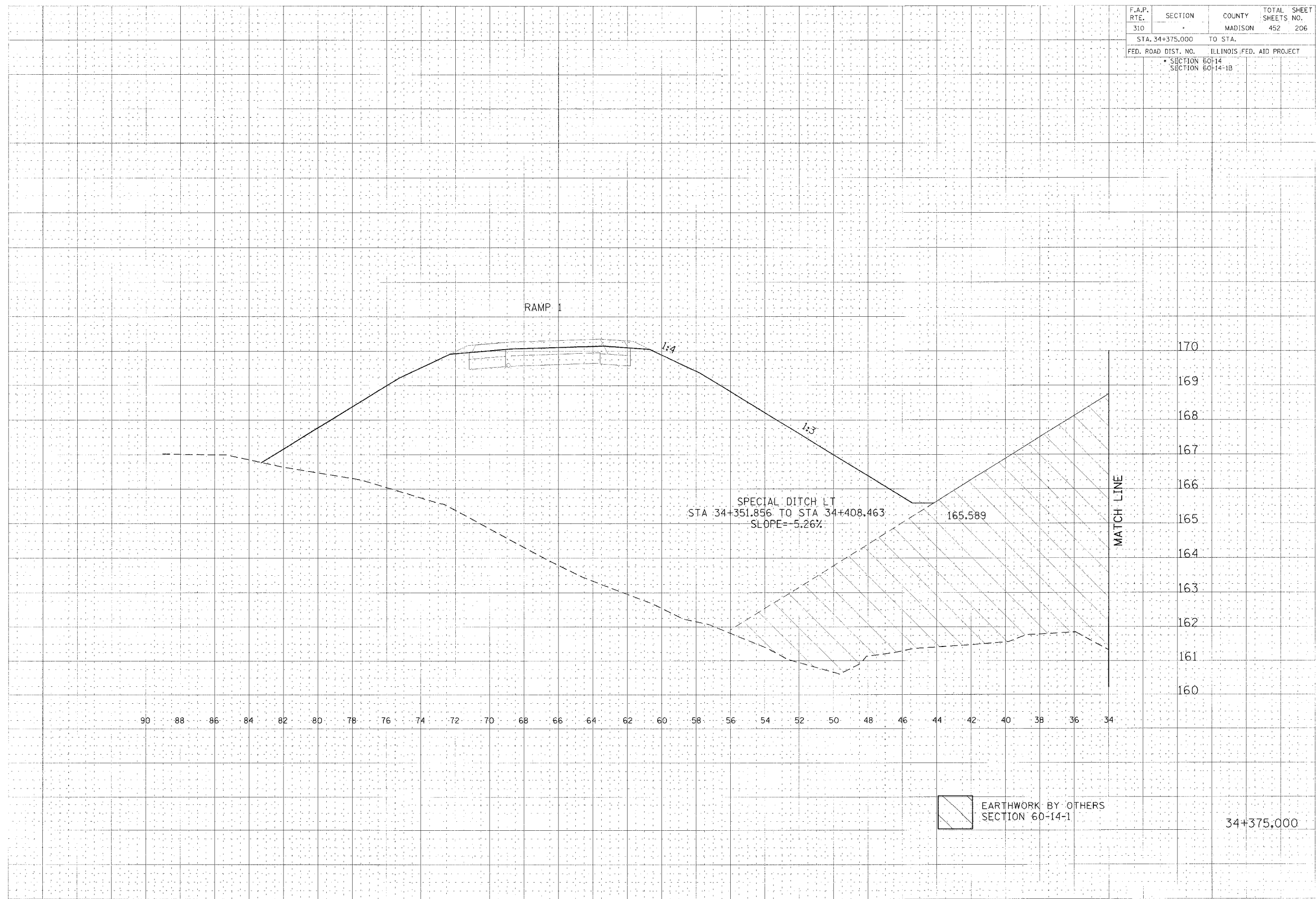
DRAWN BY: [Name]
 CHECKED BY: [Name]
 DATE: [Date]
 SCALE: [Scale]


DRAWN BY: [Name]
 CHECKED BY: [Name]
 DATE: [Date]
 SCALE: [Scale]

F.A.P. RTE.	SECTION	COUNTY	TOTAL SHEETS	SHEET NO.
310	*	MADISON	452	206
STA. 34+375.000		TO STA.		
FED. ROAD DIST. NO.		ILLINOIS FED. AID PROJECT		
* SECTION 60-14		SECTION 60-14-1B		

FINAL SURVEY
 DATE: 11/11/03
 BY: [Signature]

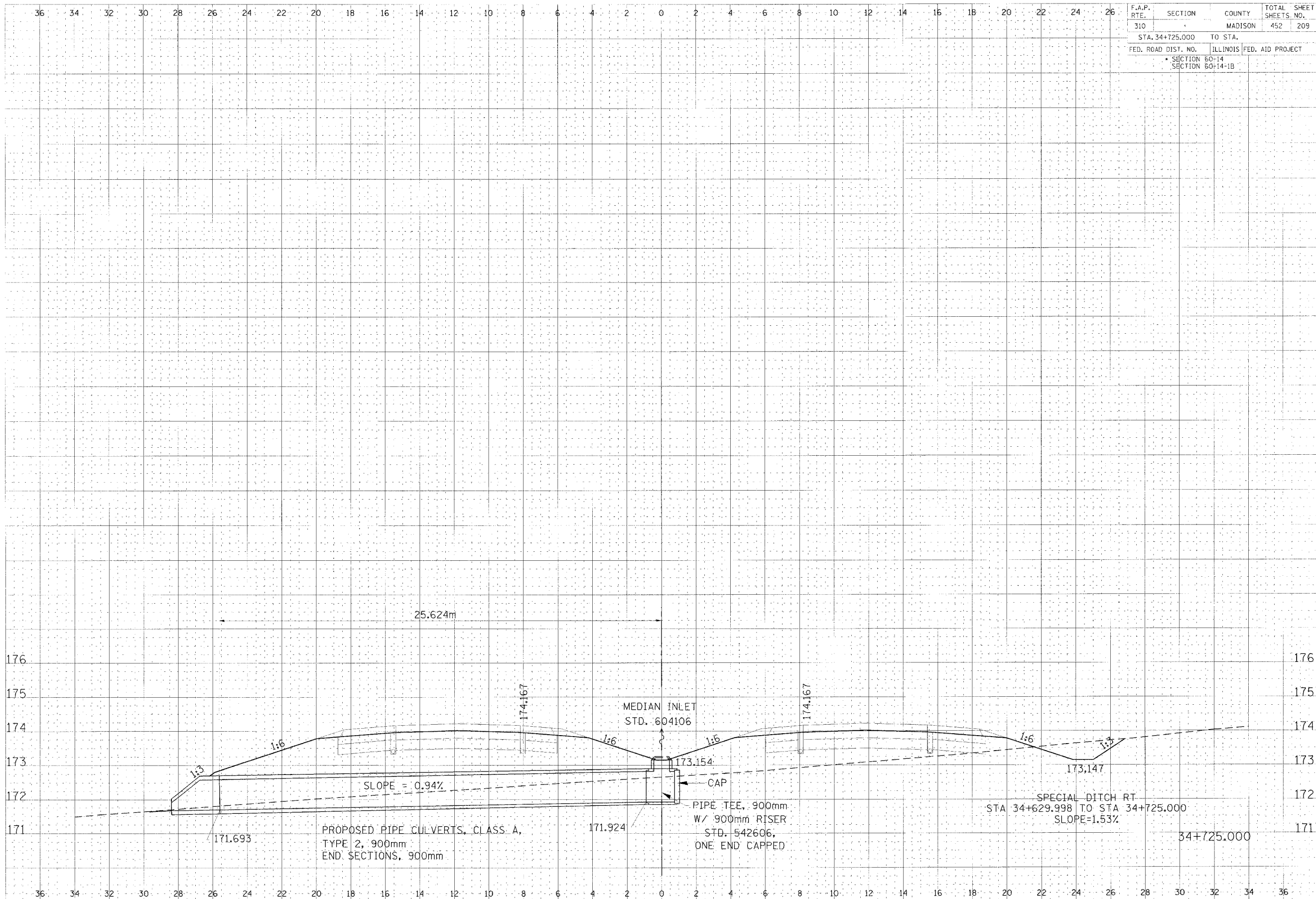
DATE: 11/11/03
 BY: [Signature]



 EARTHWORK BY OTHERS
 SECTION 60-14-1

34+375,000

CULVERT PROFILE, FAP ROUTE 310, STA 34+375.000



F.A.P. RTE.	SECTION	COUNTY	TOTAL SHEET SHEETS NO.
310		MADISON	452 209
STA. 34+725.000		TO STA.	
FED. ROAD DIST. NO.	ILLINOIS	FED. AID PROJECT	
	SECTION 60-14	SECTION 60-14-1B	

DATE	BY	CHKD
NO.	DATE	BY

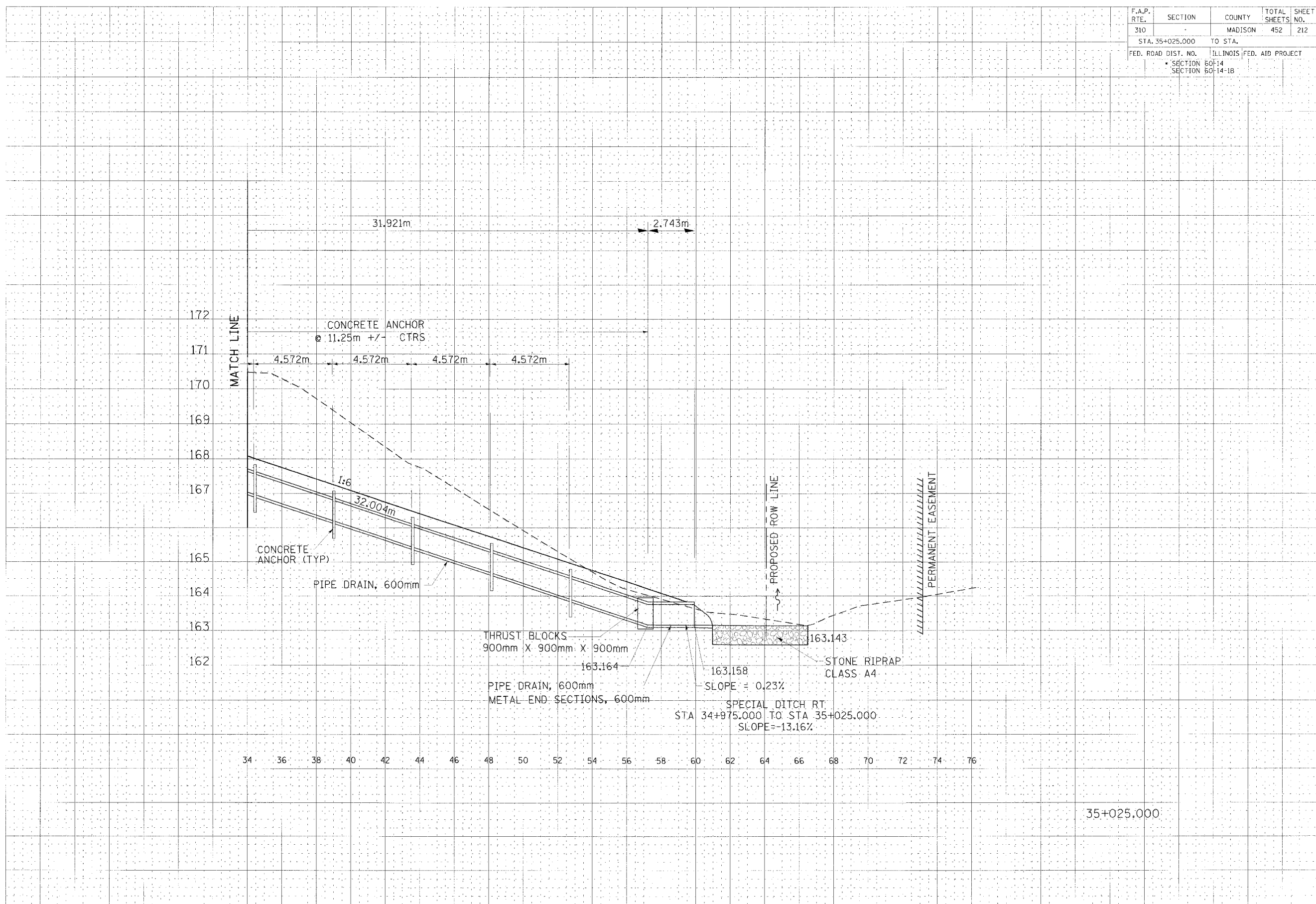
DATE	BY	CHKD
NO.	DATE	BY

CULVERT PROFILE, FAP ROUTE 310, STA 34+725.000

F.A.P. RTE.	SECTION	COUNTY	TOTAL SHEETS	SHEET NO.
310		MADISON	452	212
STA. 35+025.000		TO STA.		
FED. ROAD DIST. NO.		ILLINOIS	FED. AID PROJECT	
		SECTION 60-14 SECTION 60-14-1B		

DATE	
BY	
CHECKED	
DESIGNED	
APPROVED	

DATE	
BY	
CHECKED	
DESIGNED	
APPROVED	



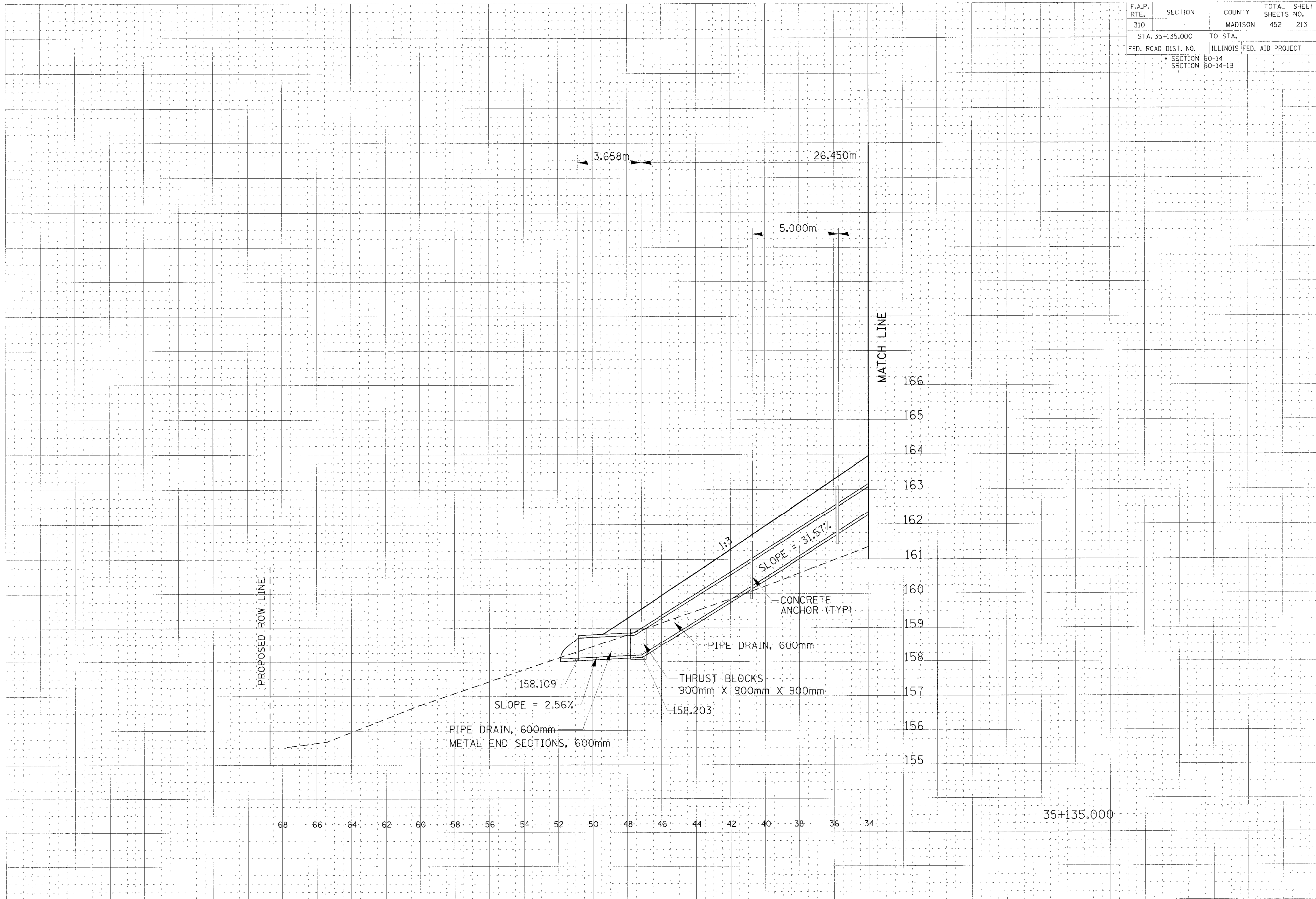
35+025.000

CULVERT PROFILE, FAP ROUTE 310, STA 35+025.000

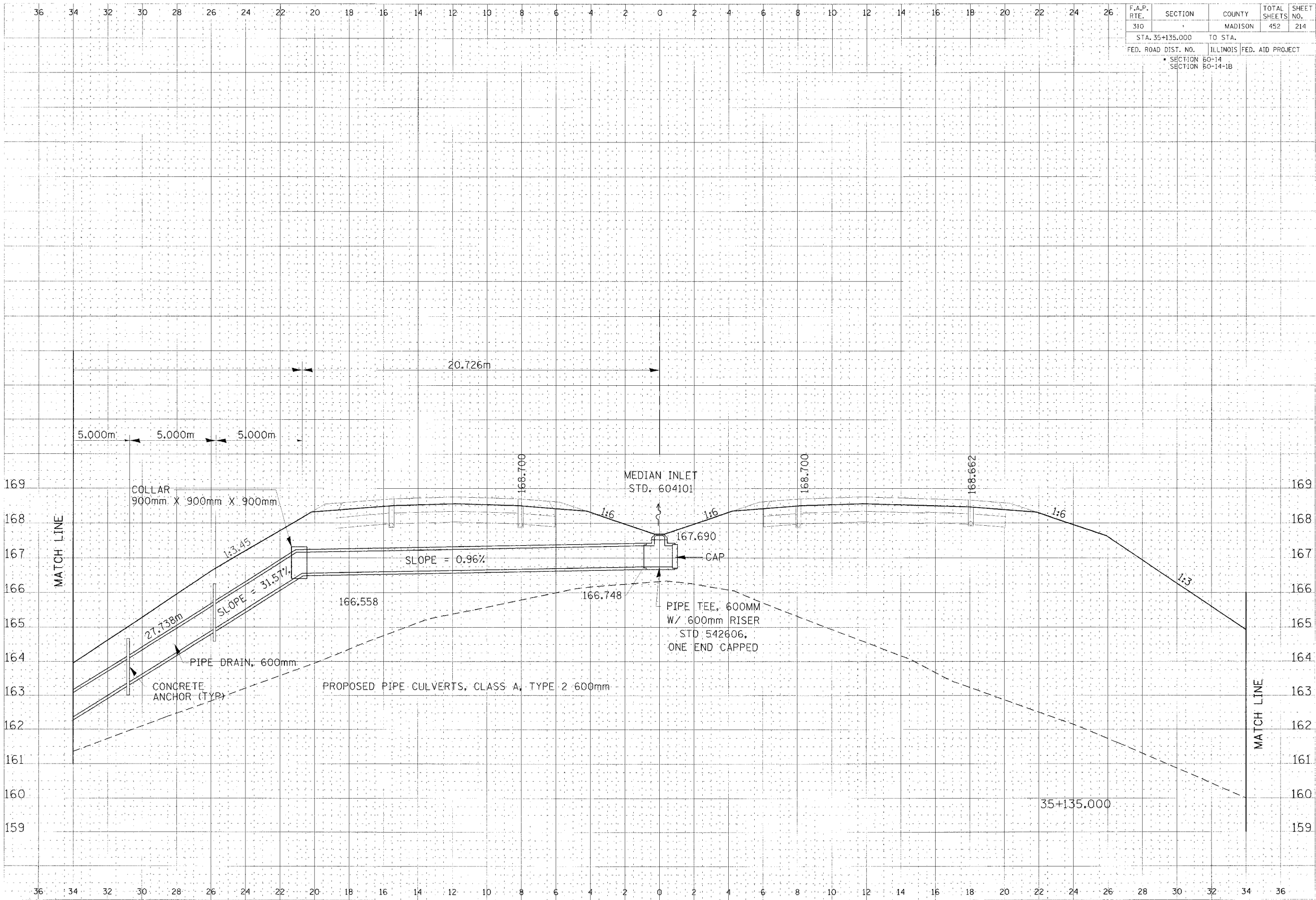
F.A.P. RTE.	SECTION	COUNTY	TOTAL SHEETS	SHEET NO.
310		MADISON	452	213
STA. 35+135.000		TO STA.		
FED. ROAD DIST. NO.		ILLINOIS FED. AID PROJECT		
		SECTION 60-14 SECTION 60-14-1B		

DATE	BY
12/15/11	...
DATE	BY
12/15/11	...

DATE	BY
12/15/11	...
DATE	BY
12/15/11	...



CULVERT PROFILE, FAP ROUTE 310, STA 35+135.000



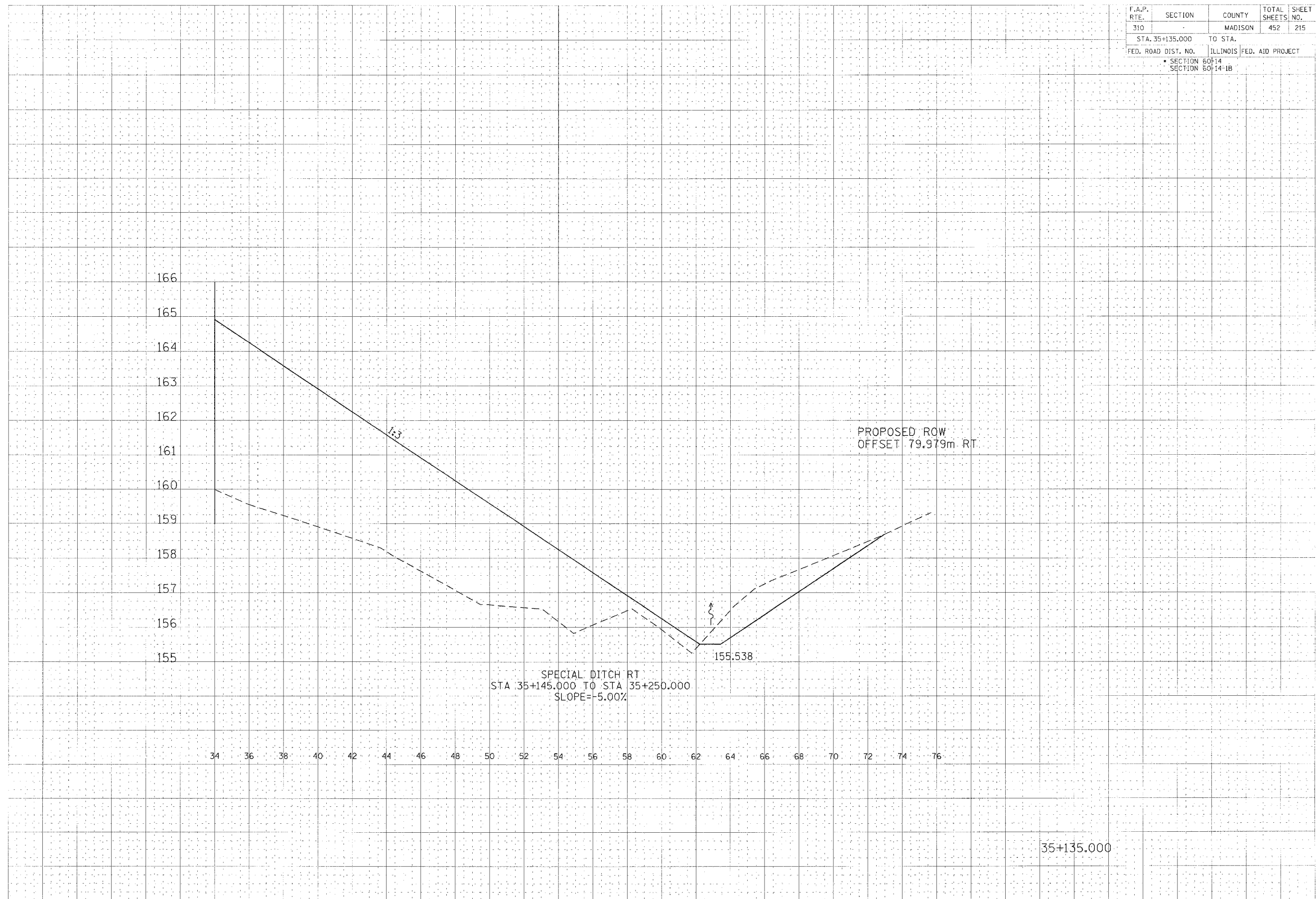
F.A.P. RTE.	SECTION	COUNTY	TOTAL SHEETS	SHEET NO.
310		MADISON	452	214
STA. 35+135.000		TO STA.		
FED. ROAD DIST. NO.		ILLINOIS FED. AID PROJECT		
		SECTION 60-14		
		SECTION 60-14-1B		

CULVERT PROFILE, FAP ROUTE 310, STA 35+135.000

F.A.P. RTE.	SECTION	COUNTY	TOTAL SHEETS	SHEET NO.
310		MADISON	452	215
STA. 35+135.000		TO STA.		
FED. ROAD DIST. NO.	ILLINOIS FED. AID PROJECT			
	SECTION 60-14			
	SECTION 60-14-1B			

DATE	
BY	
CHECKED	
DESIGNED	
DRAWN	
IN CHARGE	

DATE	
BY	
CHECKED	
DESIGNED	
DRAWN	
IN CHARGE	



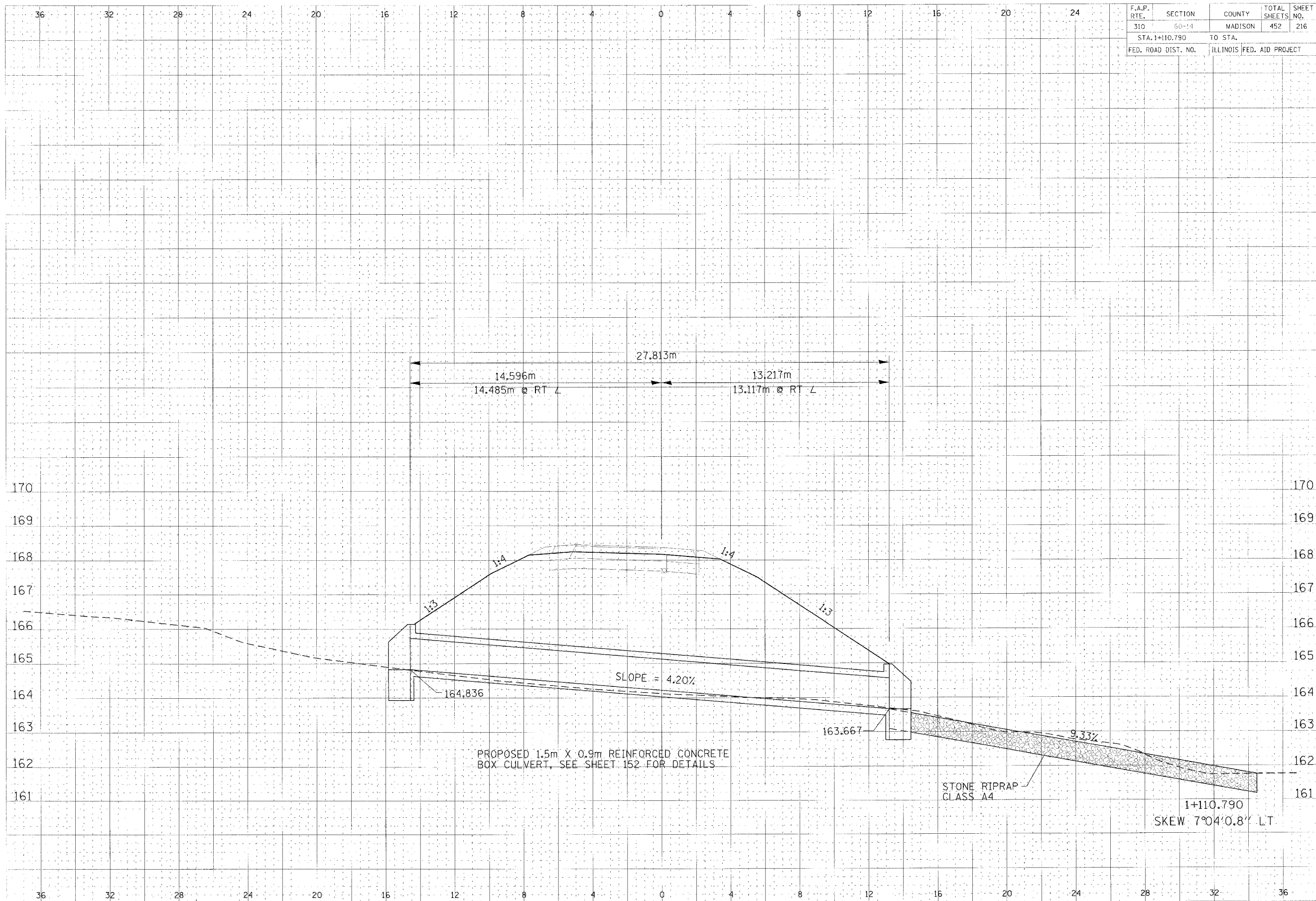
CULVERT PROFILE, FAP ROUTE 310, STA 35+135.000

11/28/12 10:28 AM 05/16/2005 11:36:22 AM

F.A.P. RTE.	SECTION	COUNTY	TOTAL SHEETS	SHEET NO.
310	60-14	MADISON	452	216
STA. 1+110.790		TO STA.		
FED. ROAD DIST. NO.		ILLINOIS FED. AID PROJECT		

PROJECT NO. 03-01-01
 SHEET NO. 216
 DATE 11/11/03
 DRAWN BY J. M. ...
 CHECKED BY ...
 APPROVED BY ...

PROJECT NO. 03-01-01
 SHEET NO. 216
 DATE 11/11/03
 DRAWN BY J. M. ...
 CHECKED BY ...
 APPROVED BY ...



PROPOSED 1.5m X 0.9m REINFORCED CONCRETE
 BOX CULVERT, SEE SHEET 152 FOR DETAILS

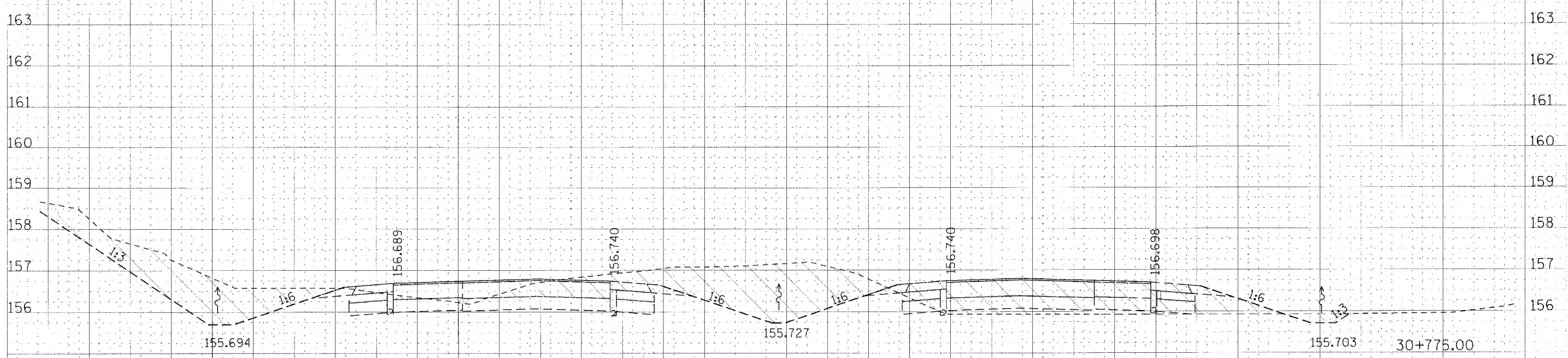
STONE RIPRAP
 CLASS A4

1+110.790
 SKEW 7°04'0.8" LT

CULVERT PROFILE, RAMP 1, FAP ROUTE 310, STA 1+110.790

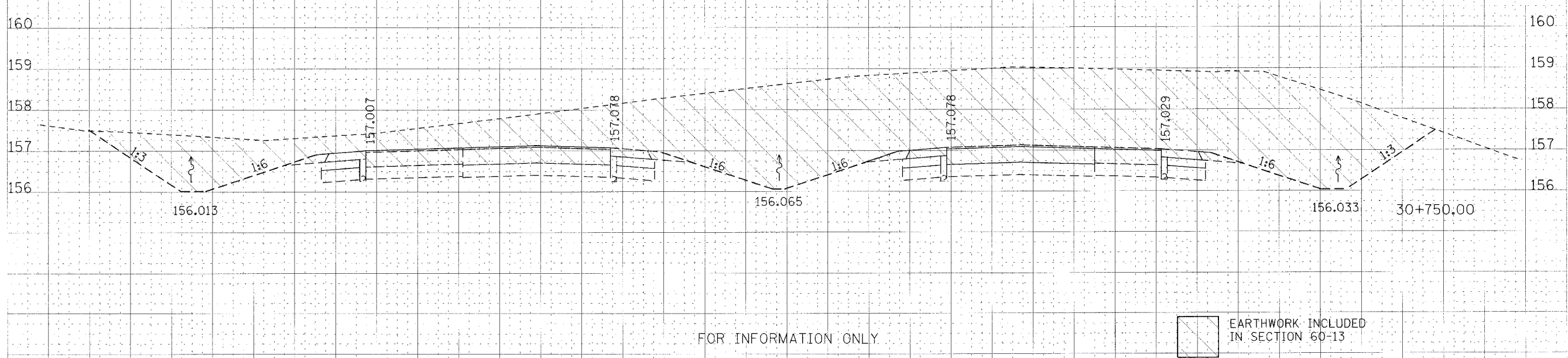
F.A.P. RTE.	SECTION	COUNTY	TOTAL SHEETS	SHEET NO.
310		MADISON	452	219
STA. 30+750.000		TO STA. 30+775.000		
FED. ROAD DIST. NO.		ILLINOIS FED. AID PROJECT		
SECTION 60-14		SECTION 60-14-1B		

TNA
 DATE FOR
 BY
 CHECKED BY
 DATE
 PROJECT NO.
 SHEET NO.




FOR INFORMATION ONLY

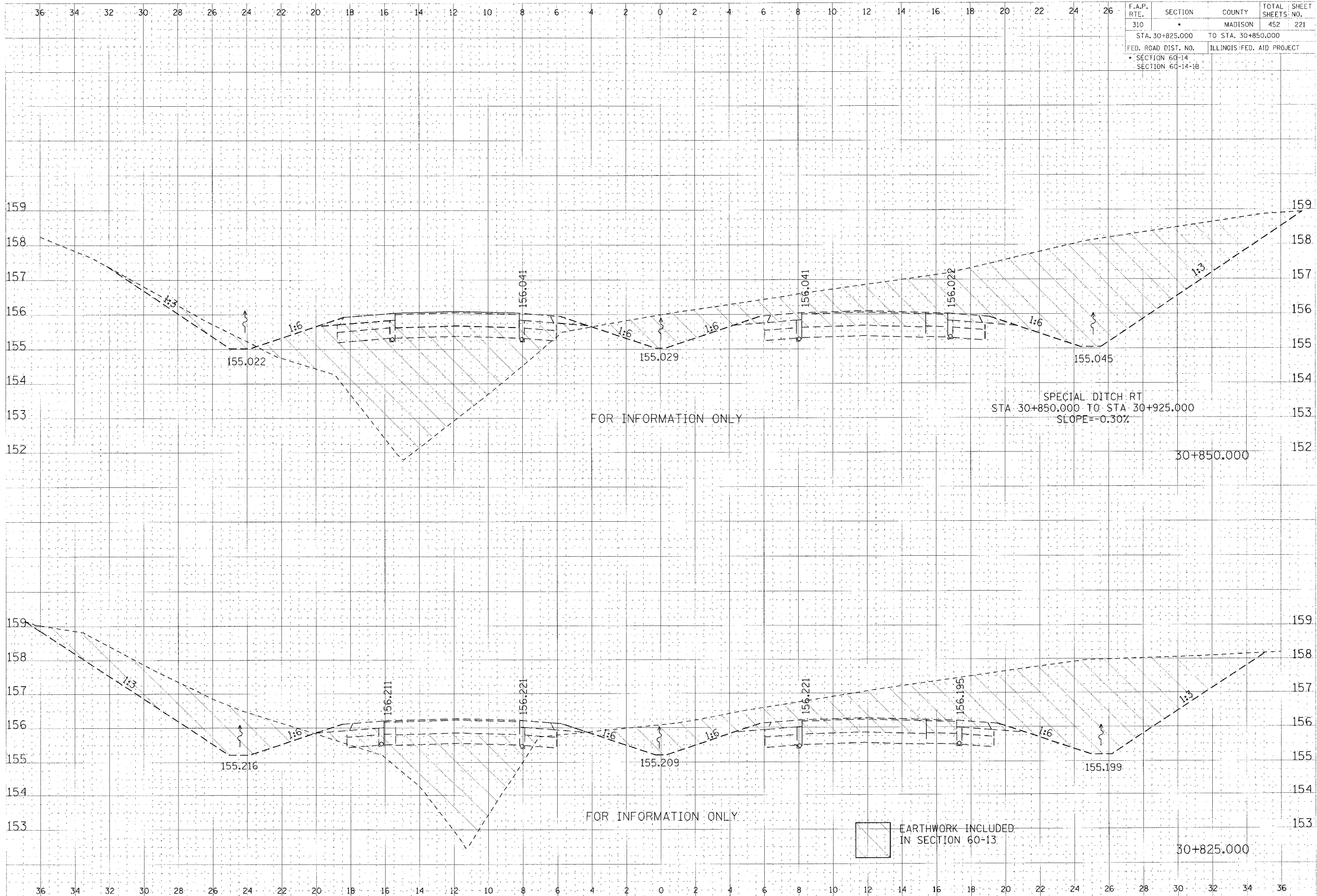
ORIGINAL
 DATE TO
 BY
 CHECKED BY
 DATE
 PROJECT NO.
 SHEET NO.



FOR INFORMATION ONLY


 EARTHWORK INCLUDED
 IN SECTION 60-13


CROSS SECTION, FAP ROUTE 310, STA 30+750.000 TO STA 30+775.000



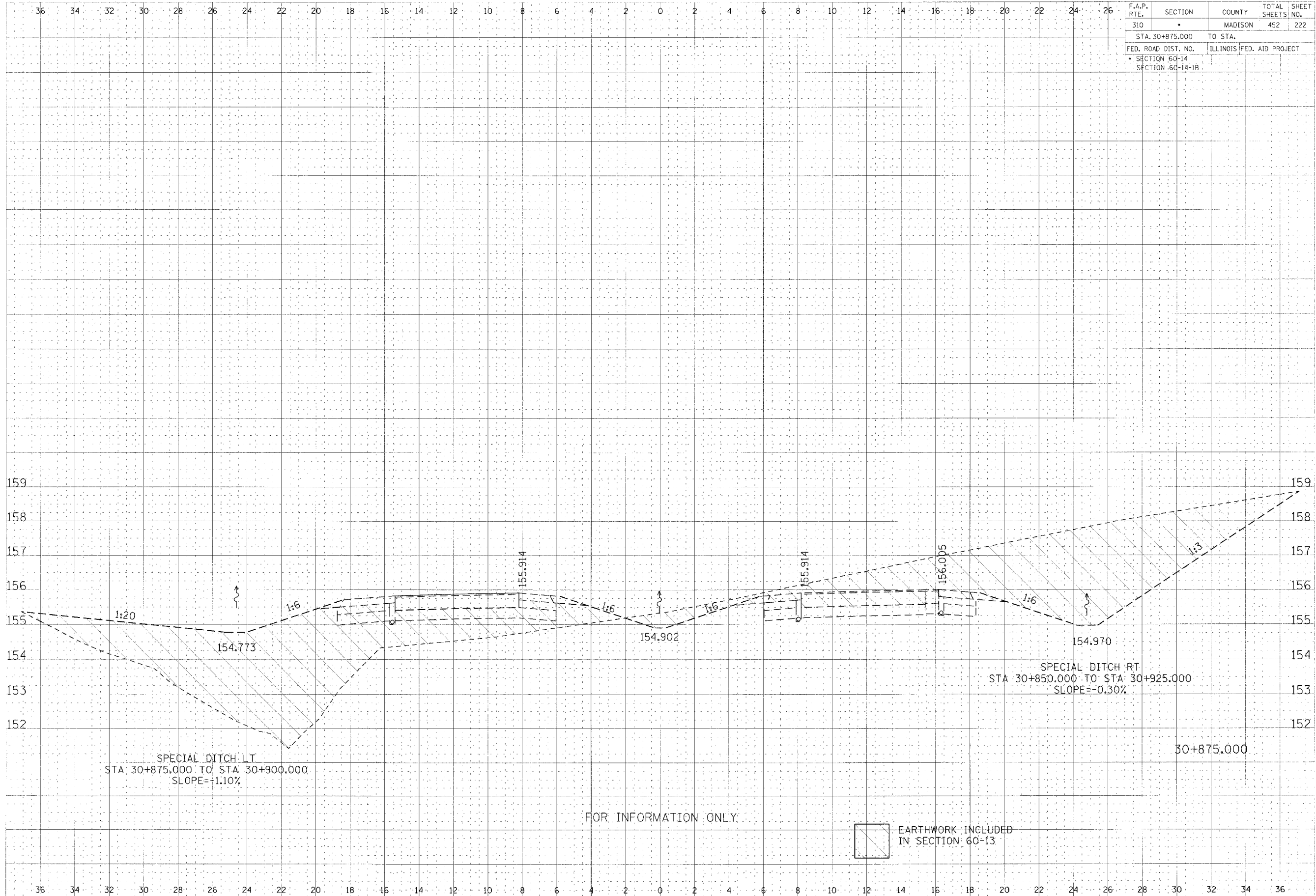
F.A.P. RTE.	SECTION	COUNTY	TOTAL SHEETS	SHEET NO.
310	*	MADISON	452	221
STA. 30+825.000 TO STA. 30+850.000				
FED. ROAD DIST. NO.			ILLINOIS FED. AID PROJECT	
* SECTION 60-14				
SECTION 60-14-1B				

DATE: _____
 DRAWN BY: _____
 CHECKED BY: _____
 IN CHARGE: _____
 NOTE: SEE PLAN FOR DETAILS
 ALL DIMENSIONS ARE IN FEET

DATE: _____
 DRAWN BY: _____
 CHECKED BY: _____
 IN CHARGE: _____
 NOTE: SEE PLAN FOR DETAILS
 ALL DIMENSIONS ARE IN FEET

 EARTHWORK INCLUDED IN SECTION 60-13

CROSS SECTION, FAP ROUTE 310, STA 30+825.000 TO STA 30+850.000



F.A.P. RTE.	SECTION	COUNTY	TOTAL SHEETS	SHEET NO.
310		MADISON	452	222
STA. 30+875.000 TO STA. 30+925.000				
FED. ROAD DIST. NO.		ILLINOIS	FED. AID PROJECT	
SECTION 60-14				
SECTION 60-14-1B				


DATE: _____
 DRAWN BY: _____
 CHECKED BY: _____
 IN CHARGE: _____
 PROJECT NO.: _____
 SHEET NO.: _____
 TITLE: _____
 SCALE: _____
 DATE: _____

ORIGINAL SURFACE
 PROPOSED SURFACE
 DITCH BOTTOM
 EARTHWORK INCLUDED IN SECTION 60-13

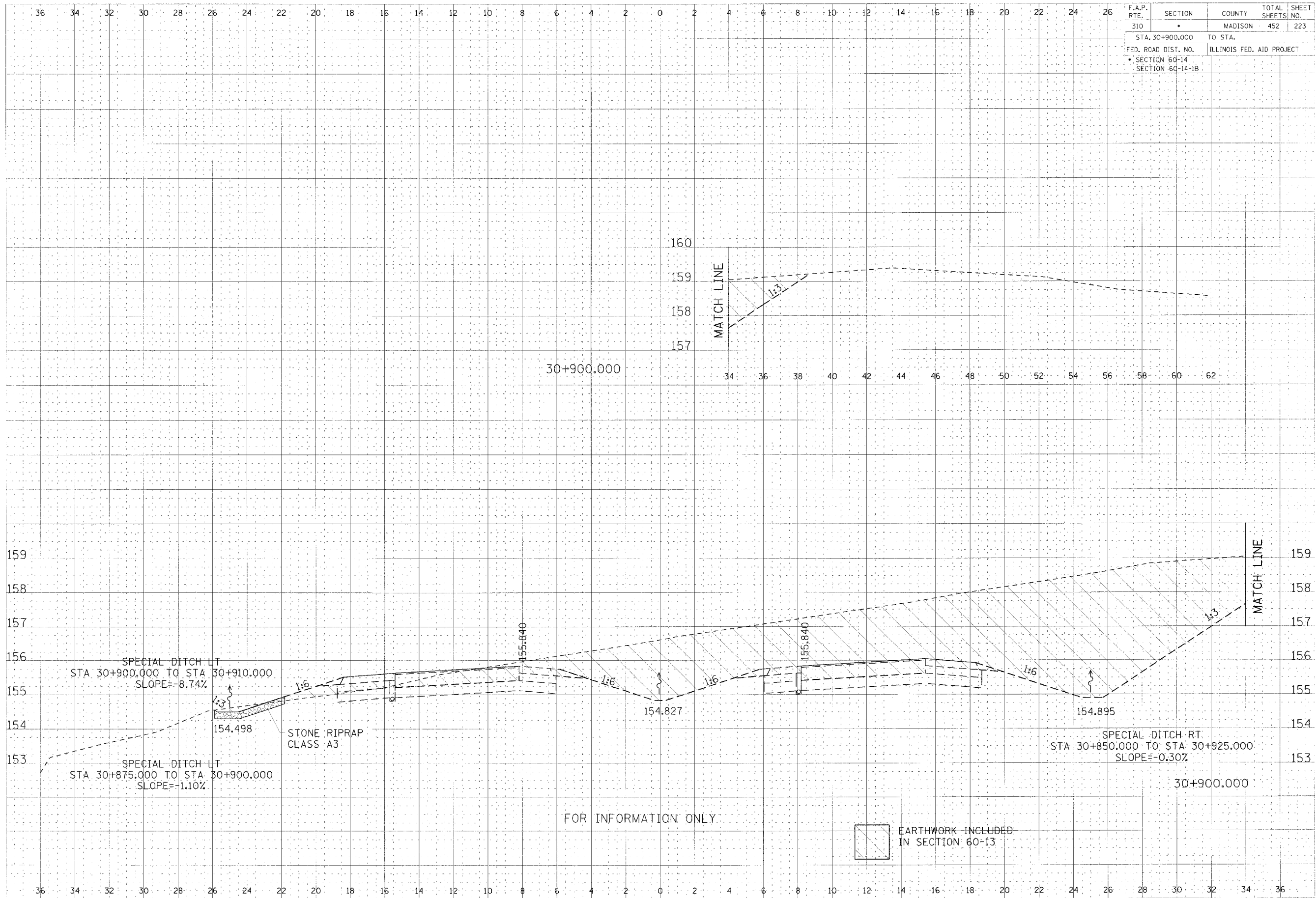
SPECIAL DITCH LT
 STA 30+875.000 TO STA 30+900.000
 SLOPE=-1.10%

SPECIAL DITCH RT
 STA 30+850.000 TO STA 30+925.000
 SLOPE=-0.30%

FOR INFORMATION ONLY


 EARTHWORK INCLUDED
 IN SECTION 60-13

CROSS SECTION, FAP ROUTE 310, STA 30+875.000




F.A.P. RTE.	SECTION	COUNTY	TOTAL SHEETS	SHEET NO.
310		MADISON	452	223
STA. 30+900.000		TO STA.		
FED. ROAD DIST. NO.		ILLINOIS FED. AID PROJECT		
SECTION 60-14				
SECTION 60-14-1B				

FINAL	DATE
DESIGN	
CHECKED	
APPROVED	

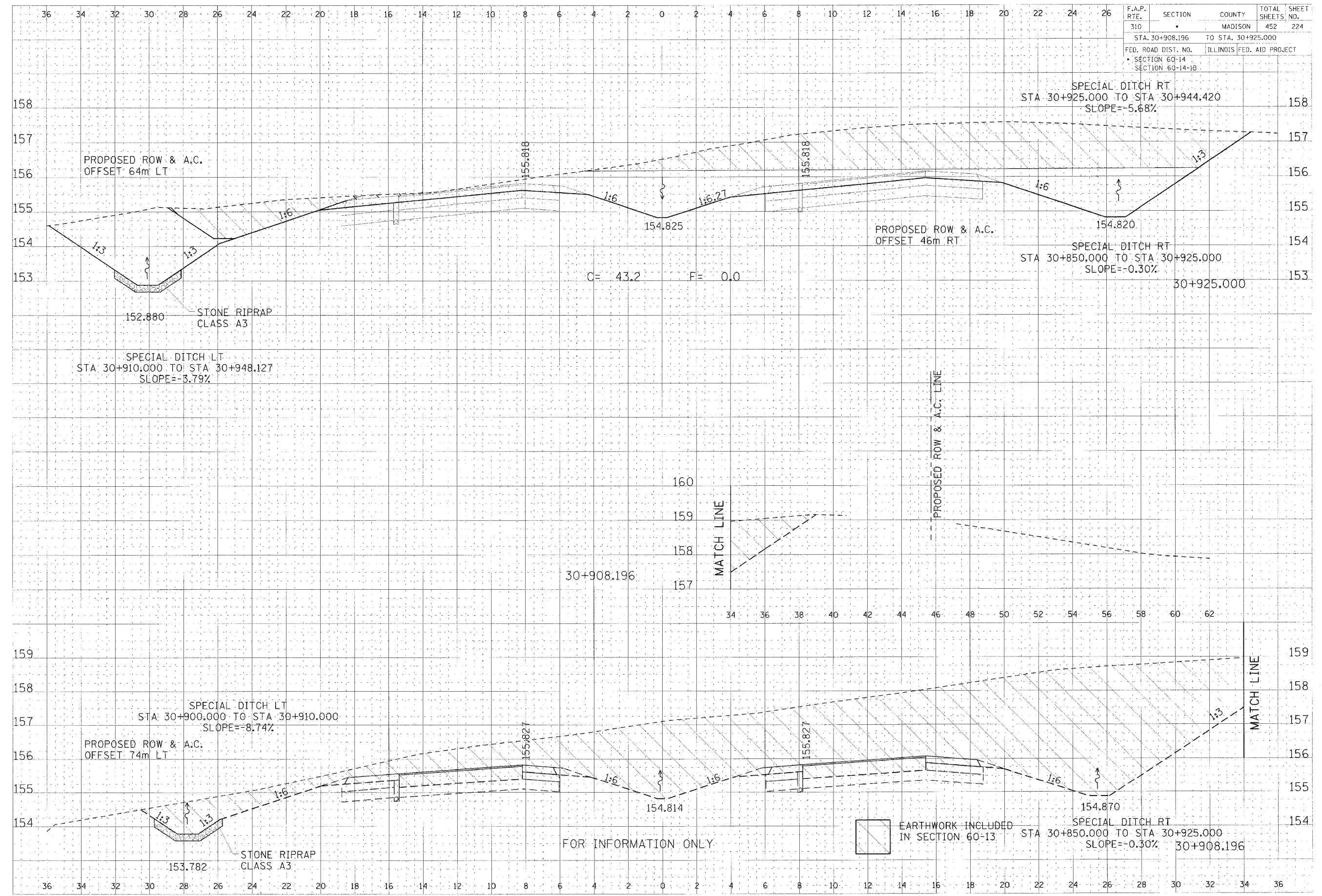
DESIGNED	DATE
CHECKED	
APPROVED	

FOR INFORMATION ONLY

 EARTHWORK INCLUDED IN SECTION 60-13

CROSS SECTION, FAP ROUTE 310, STA 30+900.000

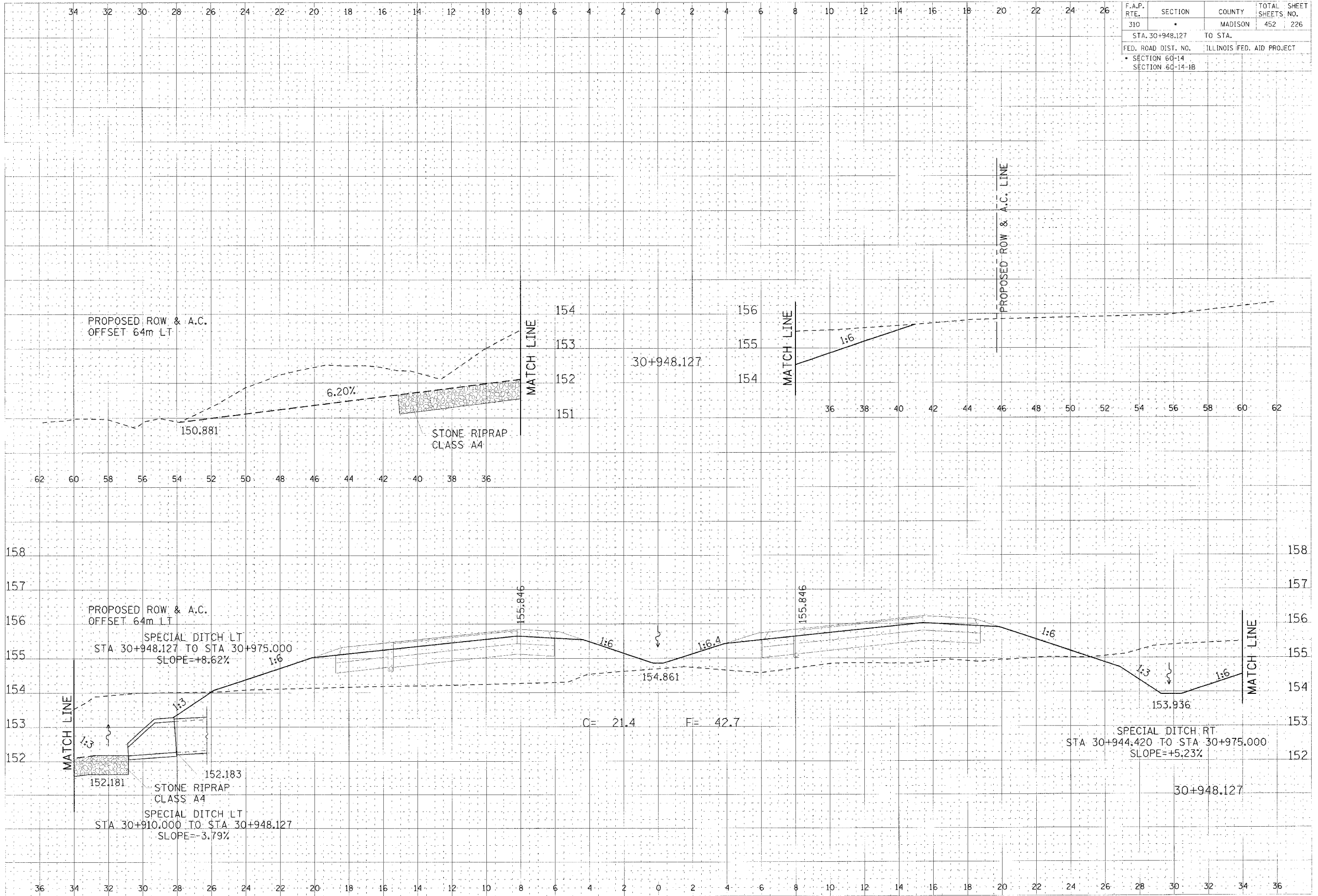
F.A.P. RTE.	SECTION	COUNTY	TOTAL SHEETS	SHEET NO.
310		MADISON	452	224
STA. 30+908.196 TO STA. 30+925.000				
FED. ROAD DIST. NO. ILLINOIS FED. AID PROJECT				
SECTION 60-14				
SECTION 60-14-1B				



FINAL SURVEY
 DATE 8/20/14
 BY J. B. BOYD
 CHECKED BY J. B. BOYD

FINAL SURVEY
 DATE 8/20/14
 BY J. B. BOYD
 CHECKED BY J. B. BOYD

CROSS SECTION, FAP ROUTE 310, STA 30+908.196 TO STA 30+925.000



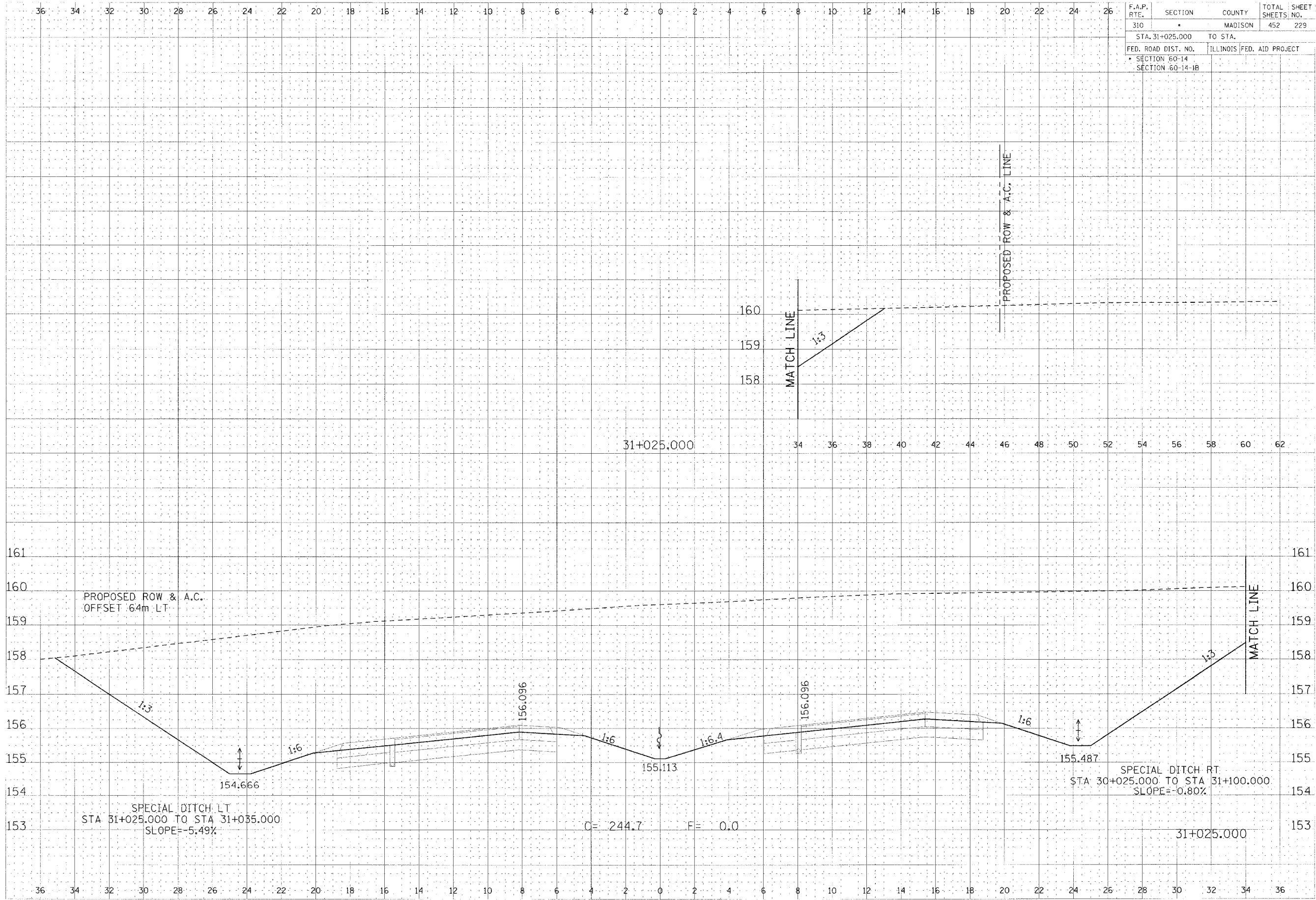
F.A.P. RTE.	SECTION	COUNTY	TOTAL SHEETS	SHEET NO.
310		MADISON	452	226
STA. 30+948.127		TO STA.		
FED. ROAD DIST. NO.		ILLINOIS FED. AID PROJECT		
SECTION 60-14		SECTION 60-14-1B		

DATE	3/17/14
SCALE	1" = 10'
DESIGNED BY	...
CHECKED BY	...
IN CHARGE	...

DATE	3/17/14
SCALE	1" = 10'
DESIGNED BY	...
CHECKED BY	...
IN CHARGE	...

CROSS SECTION, FAP ROUTE 310, STA 30+948.127

14/03/14 10:30 AM 14/03/14 10:30 AM 14/03/14 10:30 AM

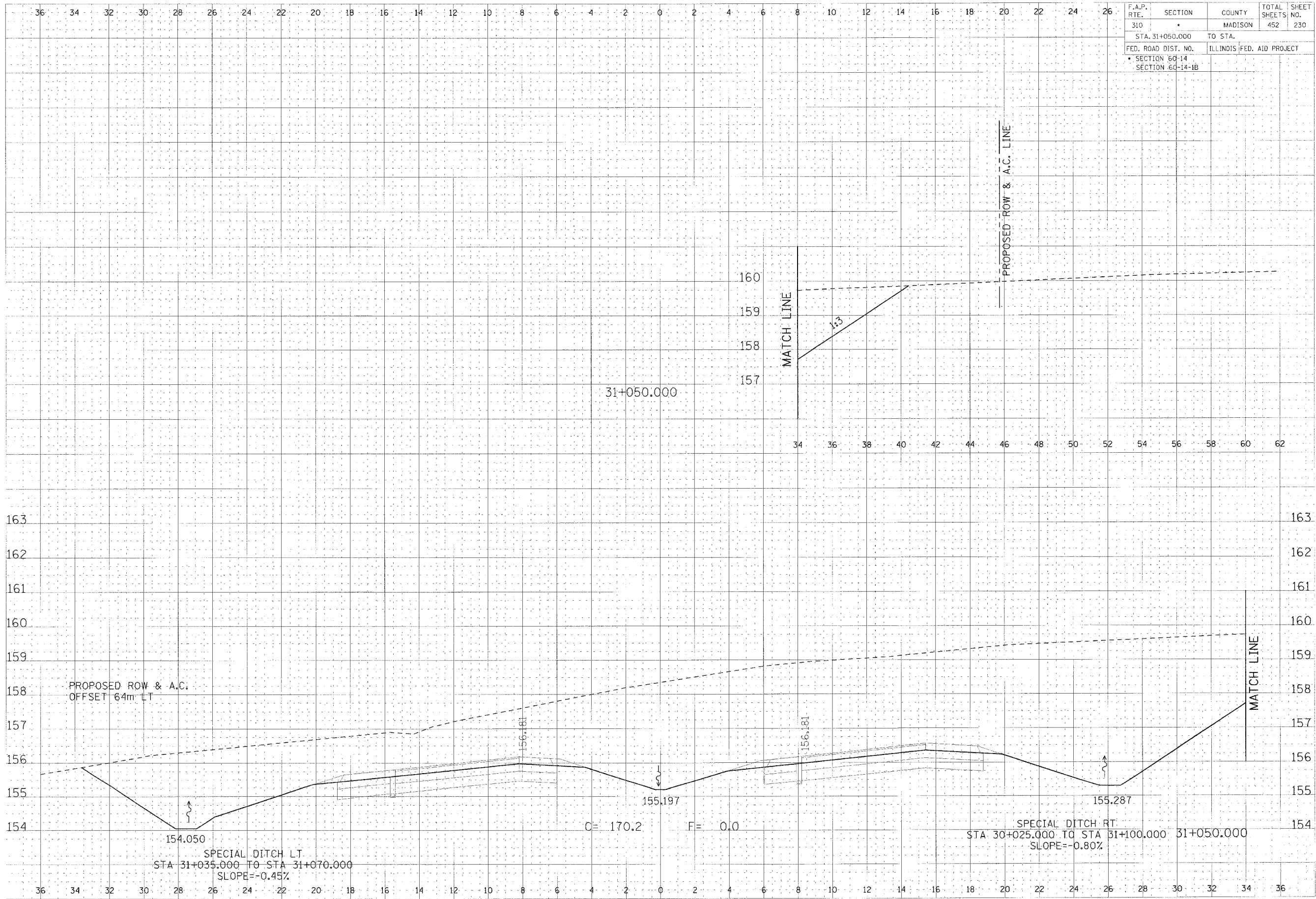


F.A.P. RTE.	SECTION	COUNTY	TOTAL SHEETS NO.
310		MADISON	452 229
STA. 31+025.000		TO STA.	
FED. ROAD DIST. NO.		ILLINOIS FED. AID PROJECT	
SECTION 60-14			
SECTION 60-14-1B			

DATE	BY	REVISION

DATE	BY	REVISION

CROSS SECTION, FAP ROUTE 310, STA 31+025.000



CROSS SECTION, FAP ROUTE 310, STA 31+050.000

DESIGNED	DATE
CHECKED	DATE
DRAWN	DATE
IN CHARGE	DATE

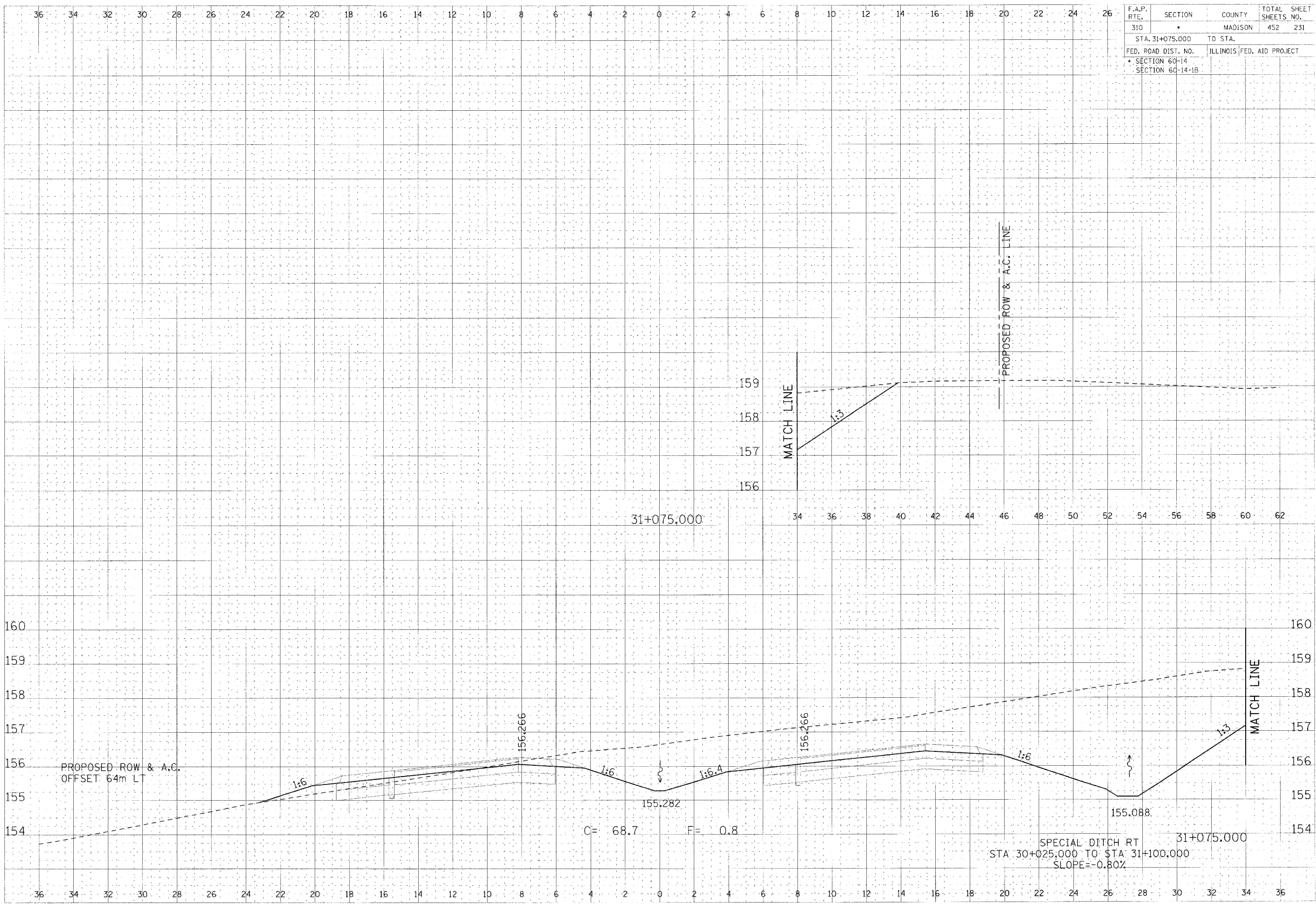
PROJECT NO.	DATE
SECTION	DATE
SHEET NO.	DATE

F.A.P. RTE.	SECTION	COUNTY	TOTAL SHEETS	SHEET NO.
310		MADISON	452	230
STA. 31+050.000 TO STA.				
FED. ROAD DIST. NO. ILLINOIS FED. AID PROJECT				
SECTION 60-14				
SECTION 60-14-1B				

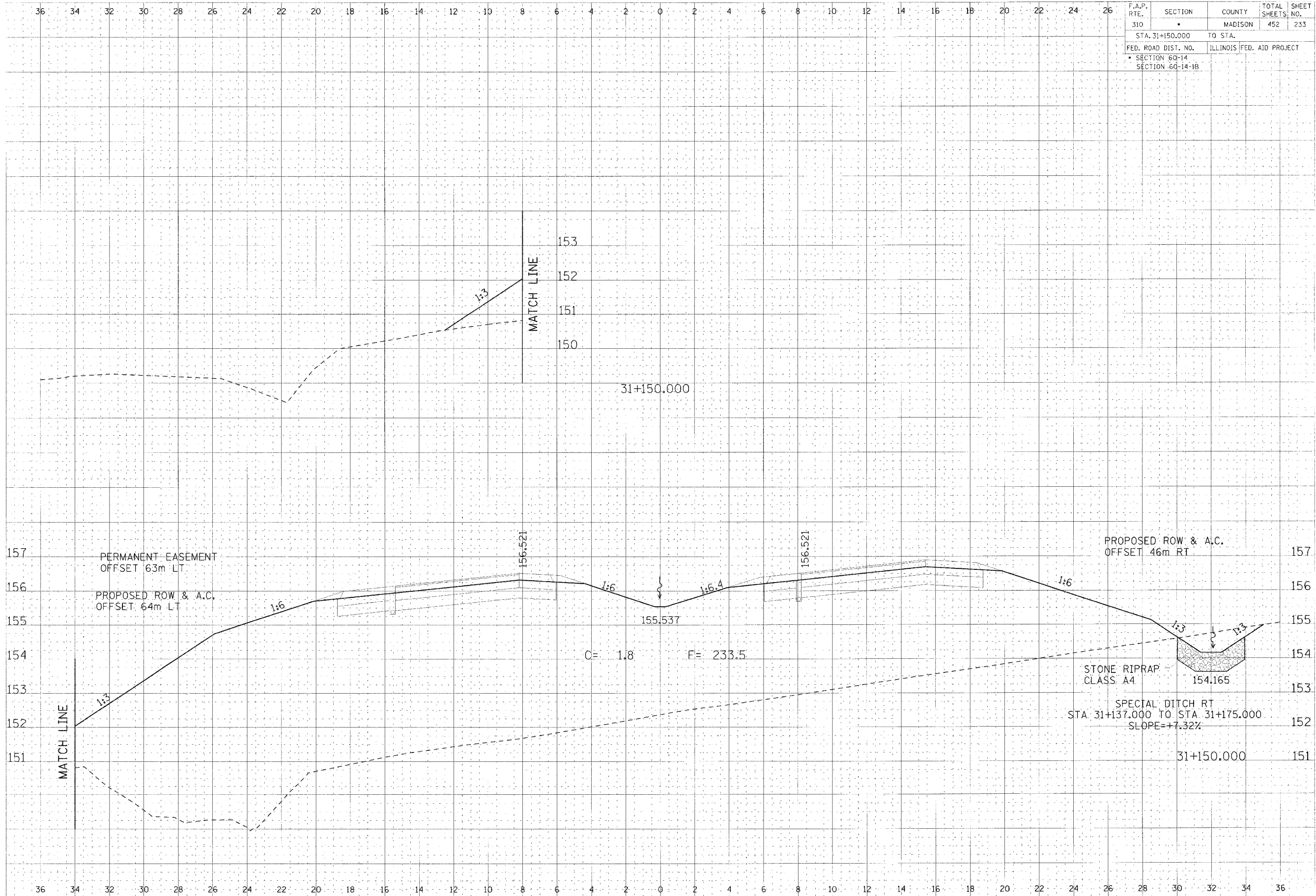
F.A.P. RTE.	SECTION	COUNTY	TOTAL SHEETS	SHEET NO.
310	*	MADISON	452	231
STA. 31+075.000 TO STA.				
FED. ROAD DIST. NO.		ILLINOIS FED. AID PROJECT		
* SECTION 60-14				
SECTION 60-14-1B				

DATE	BY	CHK'D

DATE	BY	CHK'D



CROSS SECTION, FAP ROUTE 310, STA 31+075.000

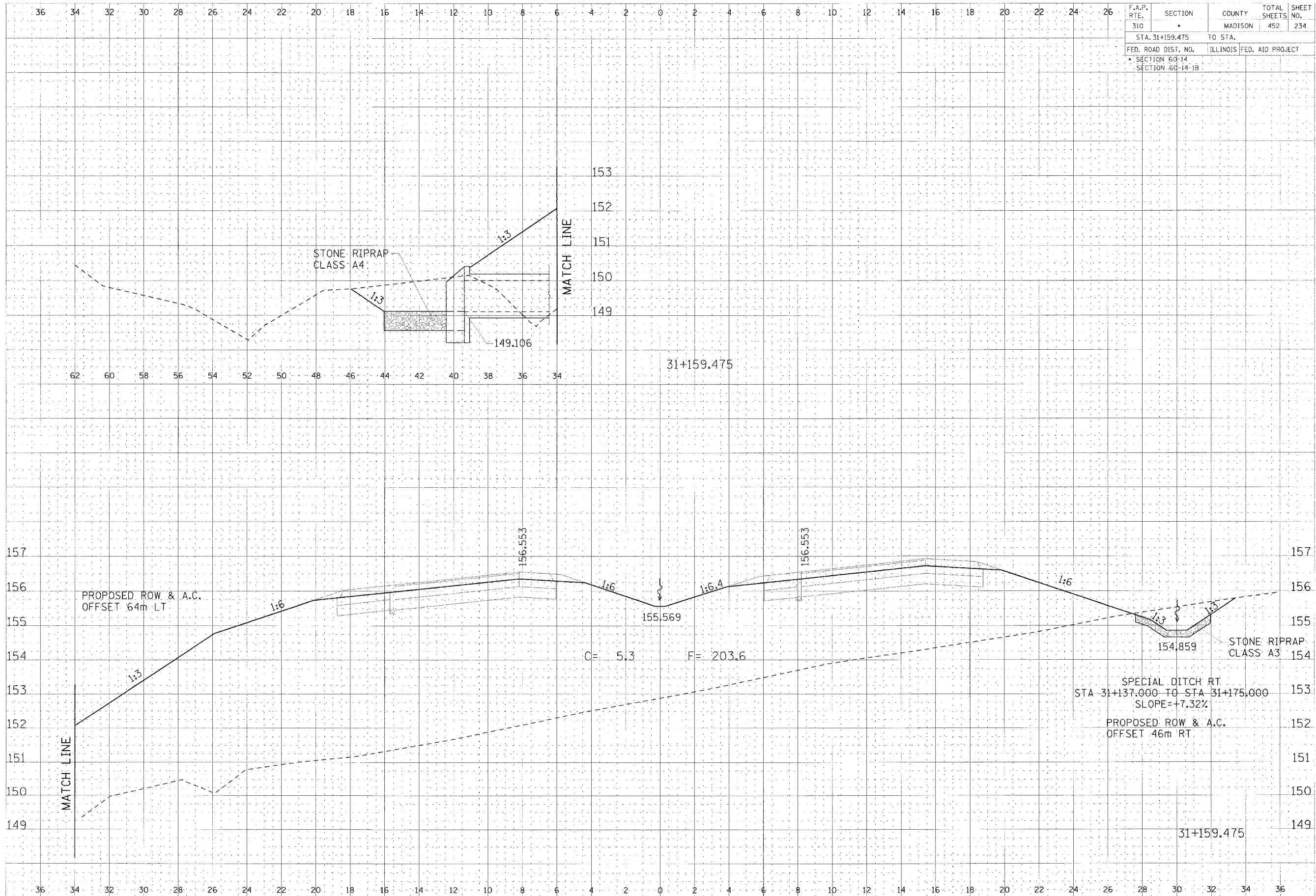


CROSS SECTION, FAP ROUTE 310, STA 31+150.000

F.A.P. RTE.	SECTION	COUNTY	TOTAL SHEETS	SHEET NO.
310		MADISON	452	233
STA. 31+150.000		TO STA.		
FED. ROAD DIST. NO.		ILLINOIS FED. AID PROJECT		
SECTION 60-14		SECTION 60-14-18		

DATE	BY	REVISION

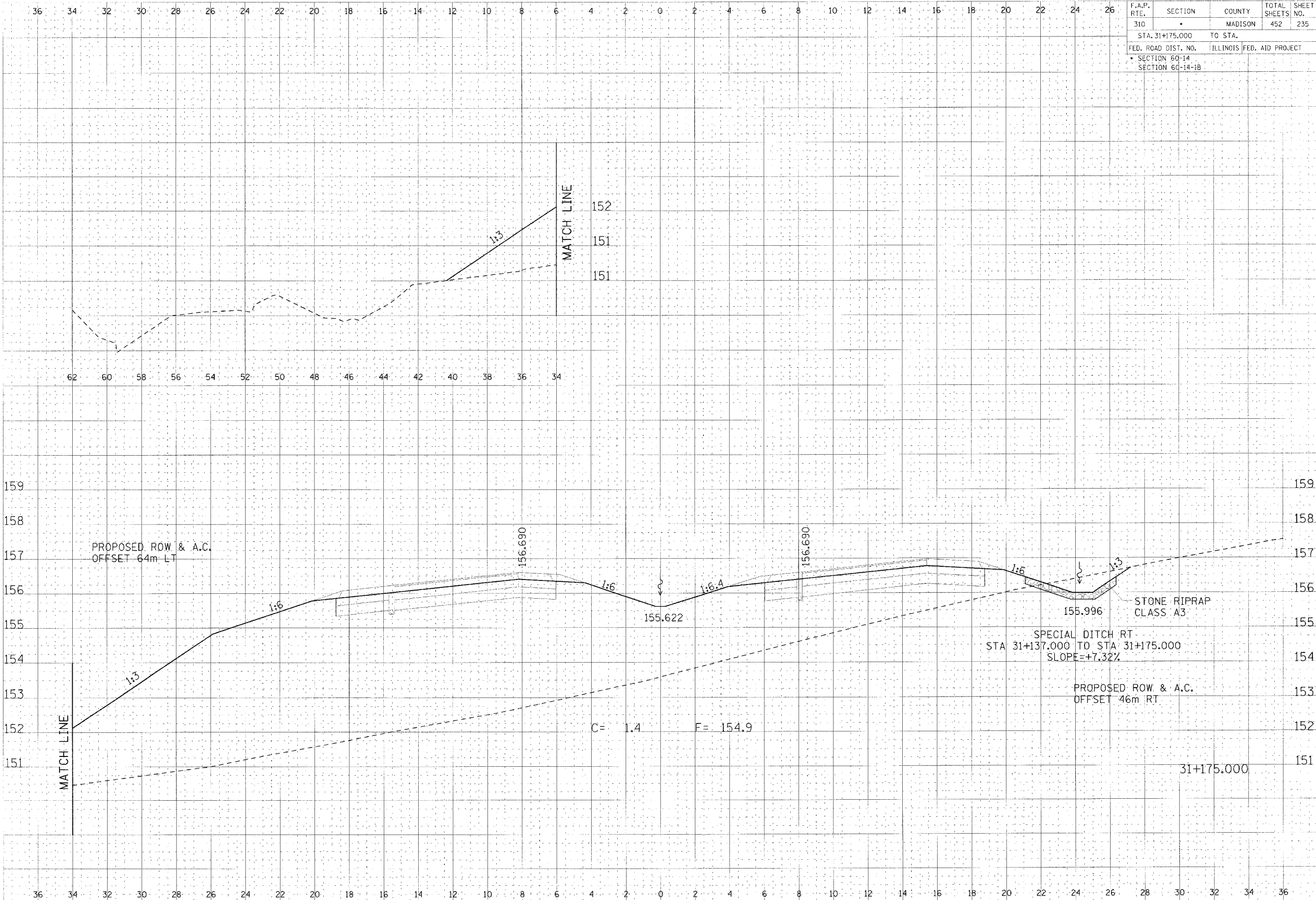
DATE	BY	REVISION



CROSS SECTION, FAP ROUTE 310, STA 31+159.475

FINAL
 DESIGNED BY
 CHECKED BY
 DATE

DESIGNED BY
 CHECKED BY
 DATE



DATE	
BY	
CHECKED	
DESIGNED	
IN CHARGE	
PROJECT NO.	
SECTION	
SHEET NO.	
TITLE	

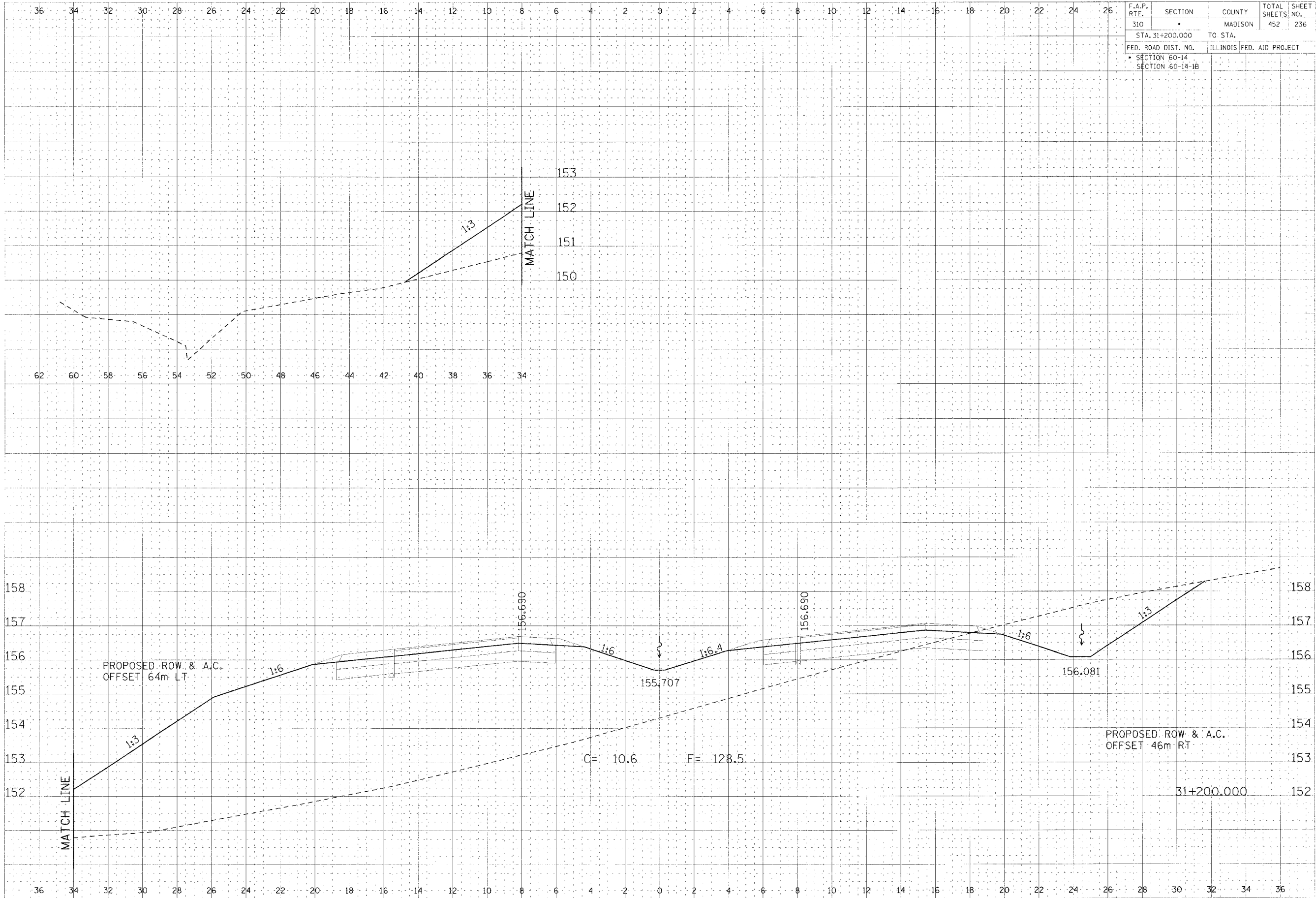
DATE	
BY	
CHECKED	
DESIGNED	
IN CHARGE	
PROJECT NO.	
SECTION	
SHEET NO.	
TITLE	

CROSS SECTION, FAP ROUTE 310, STA 31+175.000

F.A.P. RTE.	SECTION	COUNTY	TOTAL SHEETS	SHEET NO.
310	*	MADISON	452	236
STA. 31+200.000		TO STA.		
FED. ROAD DIST. NO.		ILLINOIS FED. AID PROJECT		
SECTION 60-14		SECTION 60-14-1B		

DATE	BY	CHKD

DATE	BY	CHKD

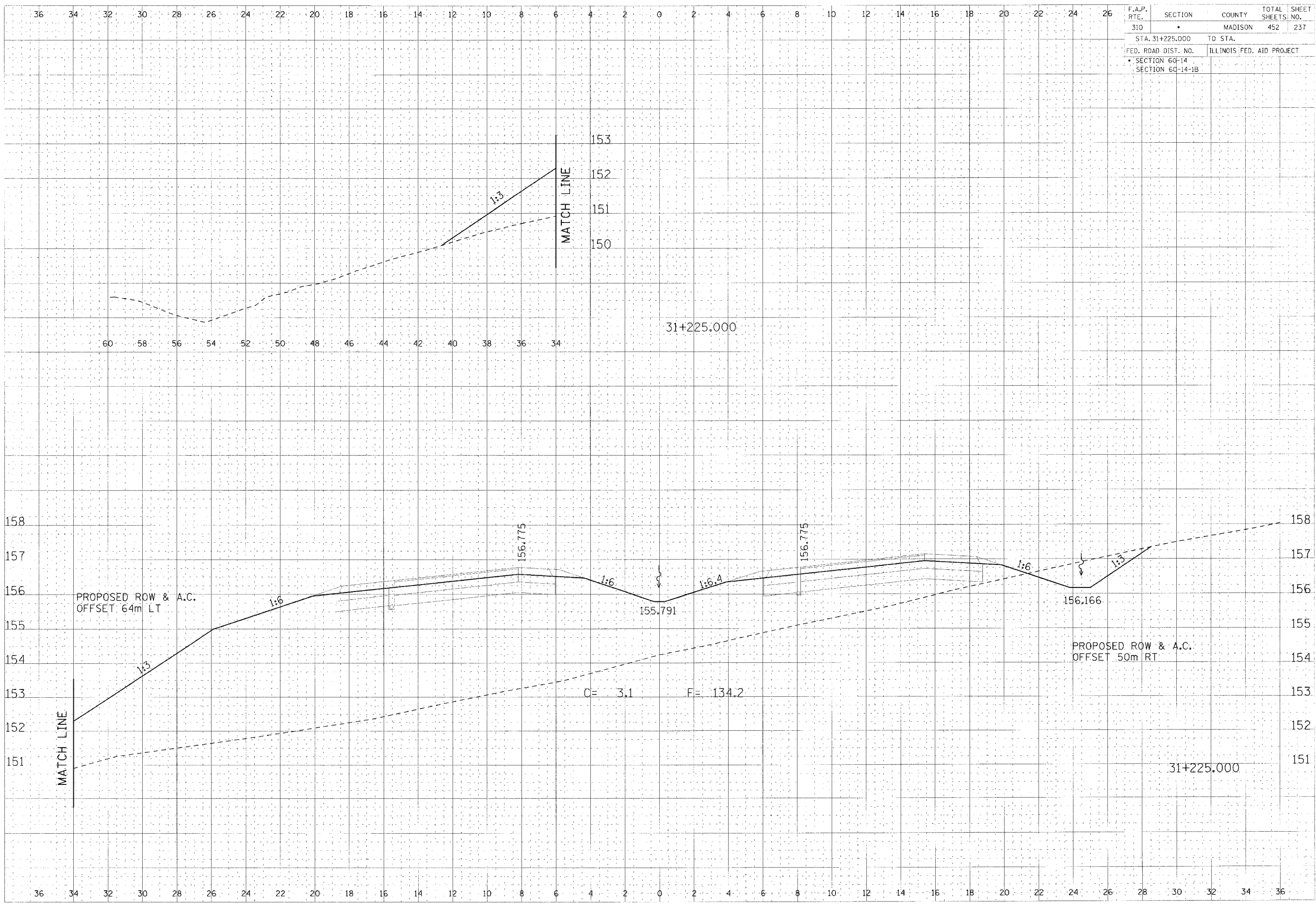


CROSS SECTION, FAP ROUTE 310, STA 31+200.000

F.A.P. RTE.	SECTION	COUNTY	TOTAL SHEETS	SHEET NO.
310		MADISON	452	237
STA. 31+225.000		TO STA.		
FED. ROAD DIST. NO.		ILLINOIS FED. AID PROJECT		
SECTION 60-14				
SECTION 60-14-1B				

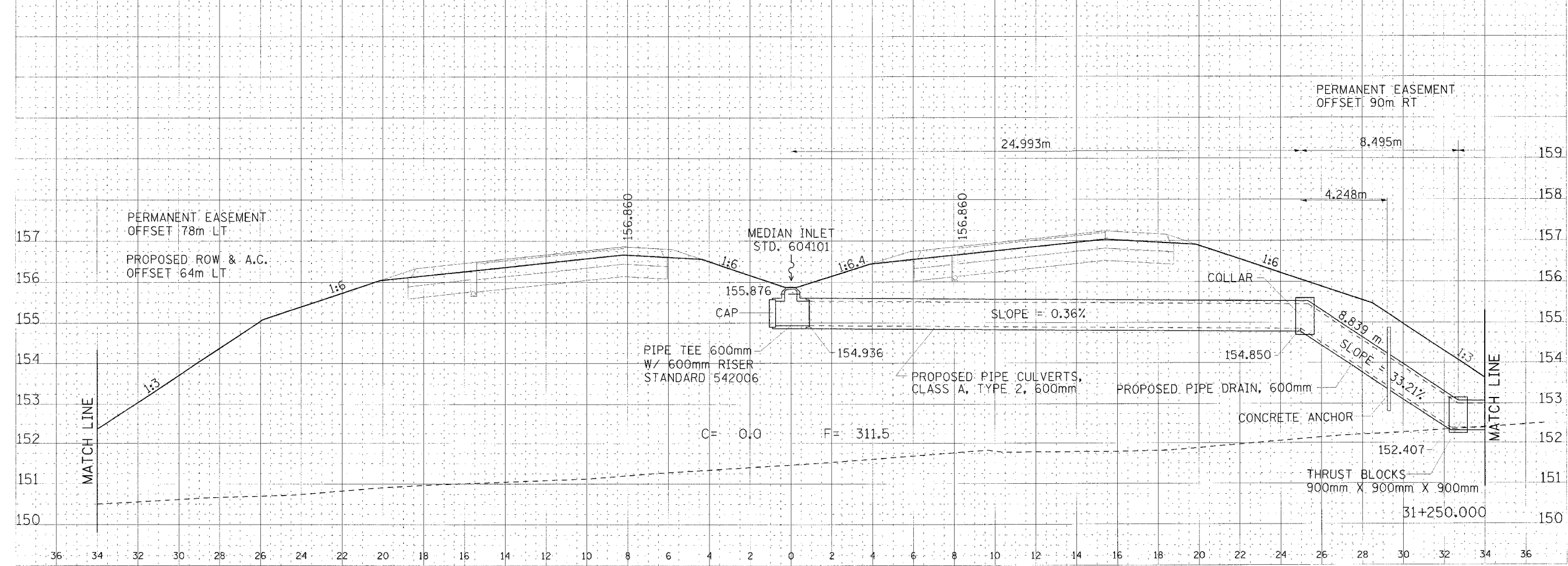
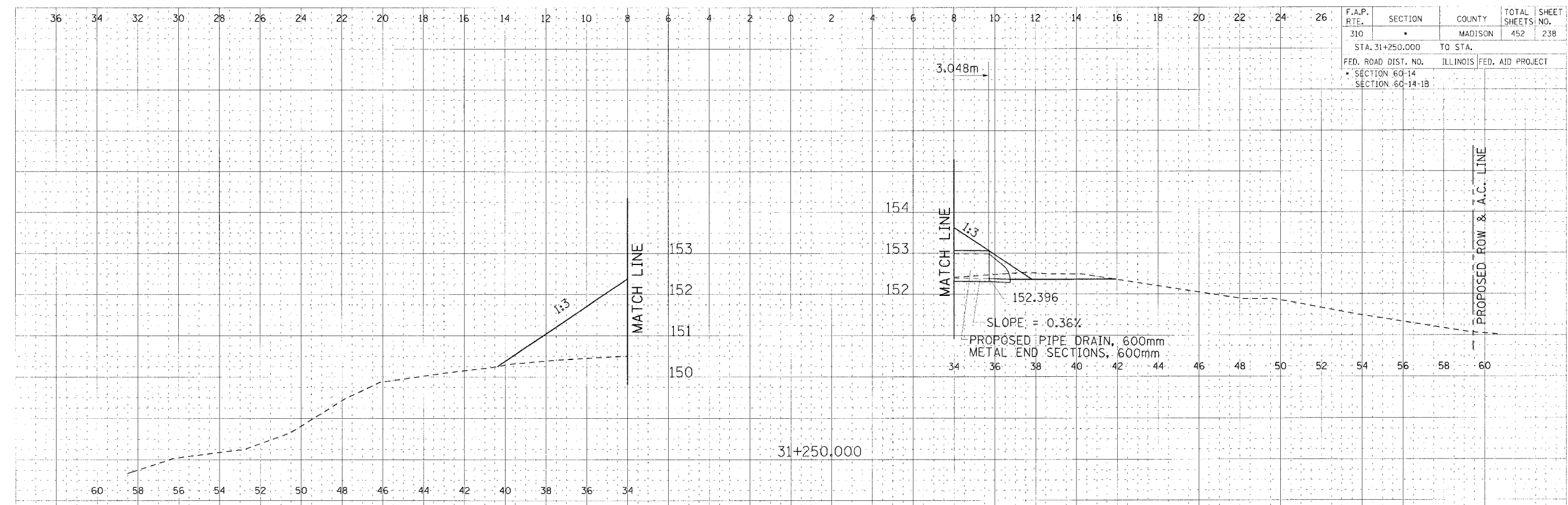
DATE	
BY	
CHECKED	
APPROVED	
SCALE	
PROJECT NO.	
SECTION NO.	
SHEET NO.	

DATE	
BY	
CHECKED	
APPROVED	
SCALE	
PROJECT NO.	
SECTION NO.	
SHEET NO.	



CROSS SECTION, FAP ROUTE 310, STA 31+225.000

F.A.P. RTE.	SECTION	COUNTY	TOTAL SHEETS	SHEET NO.
310	*	MADISON	452	238
STA. 31+250.000 TO STA.		ILLINOIS FED. AID PROJECT		
FED. ROAD DIST. NO.		SECTION 60-14		
		SECTION 60-14-1B		



CROSS SECTION, FAP ROUTE 310, STA 31+250.000

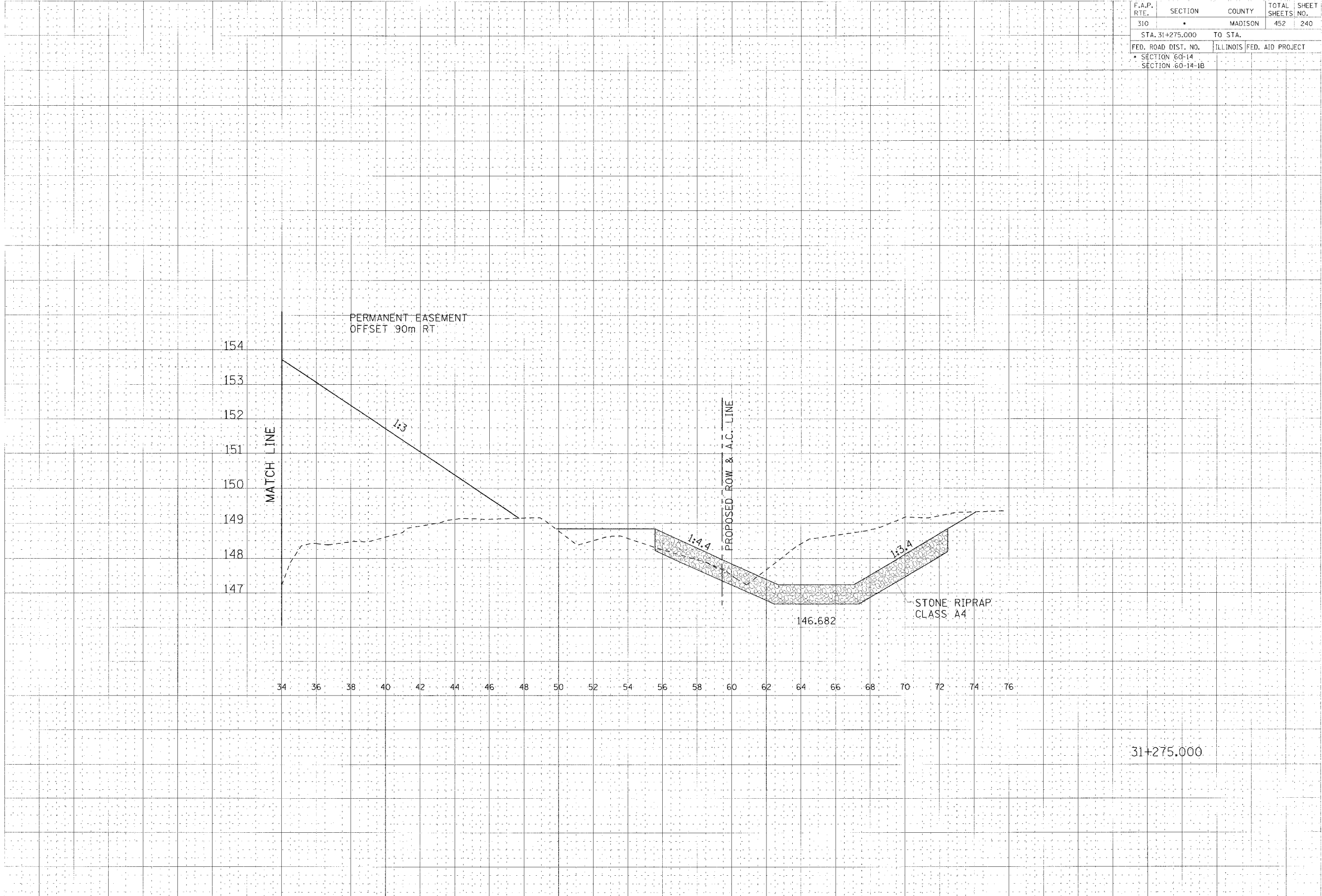
Final	DATE
Checked	
Reviewed	
Approved	

Original	DATE
Revised	
Revised	
Revised	

F.A.P. RTE.	SECTION	COUNTY	TOTAL SHEETS	SHEET NO.
310	•	MADISON	452	240
STA. 31+275.000		TO STA.		
FED. ROAD DIST. NO.		ILLINOIS FED. AID PROJECT		
• SECTION 60-14				
• SECTION 60-14-1B				

FINAL	DATE
SHEET	
NO.	

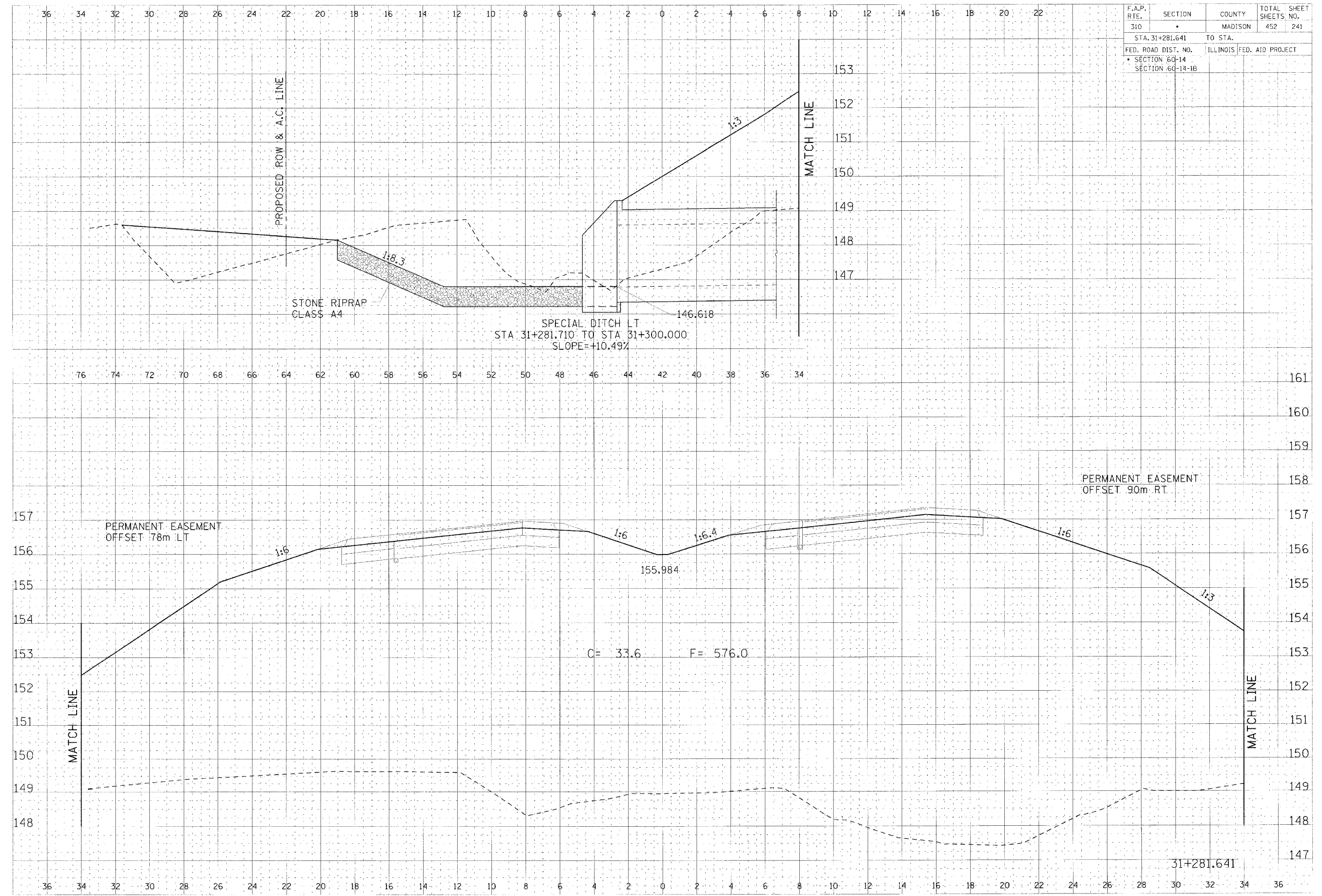
DATE	BY



CROSS SECTION, FAP ROUTE 310, STA 31+275.000

Digitized by Google

F.A.P. RTE.	SECTION	COUNTY	TOTAL SHEETS	SHEET NO.
310	*	MADISON	452	241
STA. 31+281.641		TO STA.		
FED. ROAD DIST. NO.		ILLINOIS FED. AID PROJECT		
* SECTION 60-14				
SECTION 60-14-1B				



FINAL
 DATE: 11/11/11
 DRAWN BY: J. B. BOYD
 CHECKED BY: J. B. BOYD

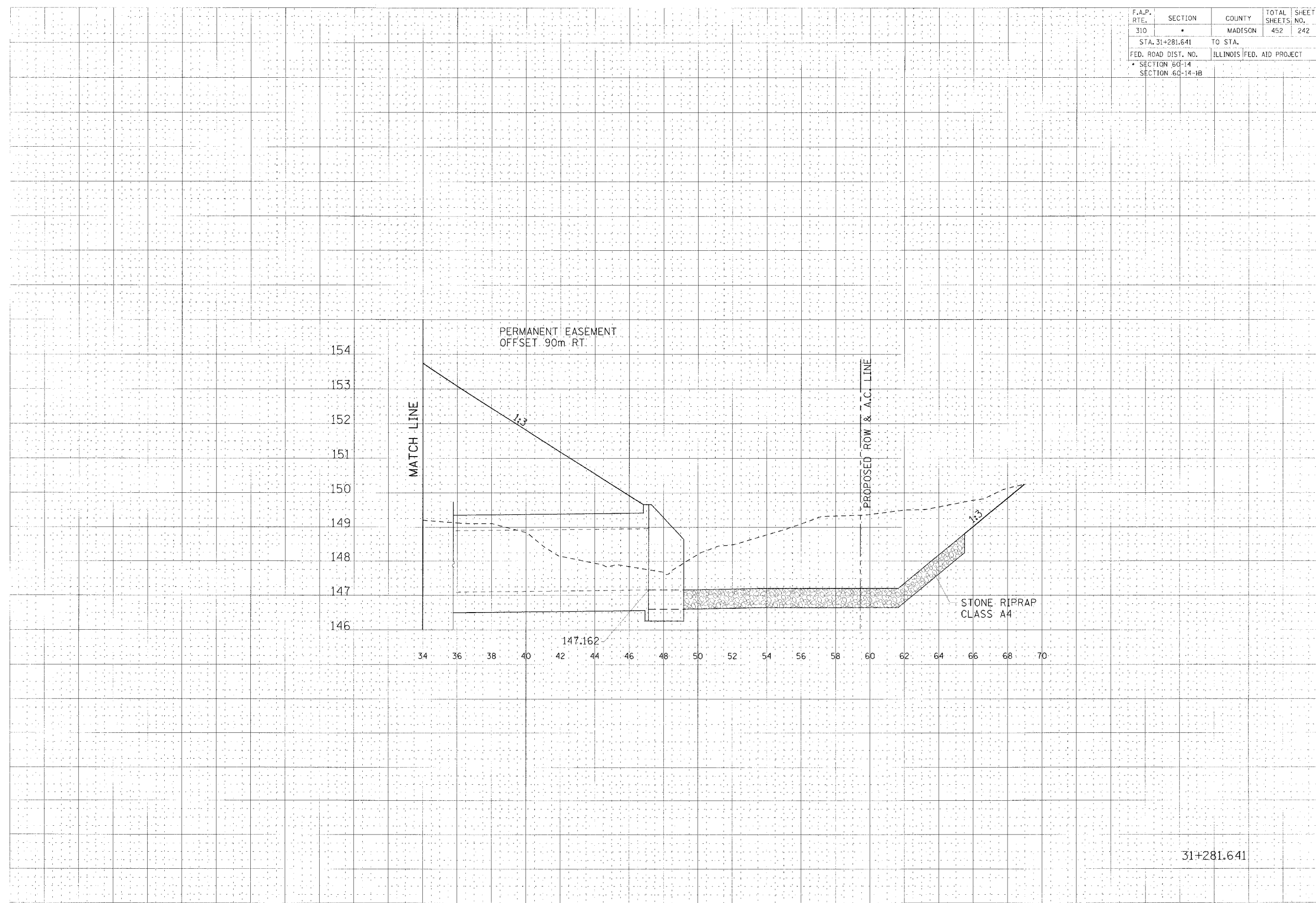
ORIGINAL
 DATE: 11/11/11
 DRAWN BY: J. B. BOYD
 CHECKED BY: J. B. BOYD

CROSS SECTION, FAP ROUTE 310, STA 31+281.641

F.A.P. RTE.	SECTION	COUNTY	TOTAL SHEETS	SHEET NO.
310	•	MADISON	452	242
STA. 31+281.641		TO STA.		
FED. ROAD DIST. NO.		ILLINOIS FED. AID PROJECT		
• SECTION 60-14				
SECTION 60-14-B				

DATE: 11/15/11
 DRAWN BY: J. B. BROWN
 CHECKED BY: J. B. BROWN
 PROJECT NO.: 11-100-01-01
 SHEET NO.: 242

DATE: 11/15/11
 DRAWN BY: J. B. BROWN
 CHECKED BY: J. B. BROWN
 PROJECT NO.: 11-100-01-01
 SHEET NO.: 242



31+281.641

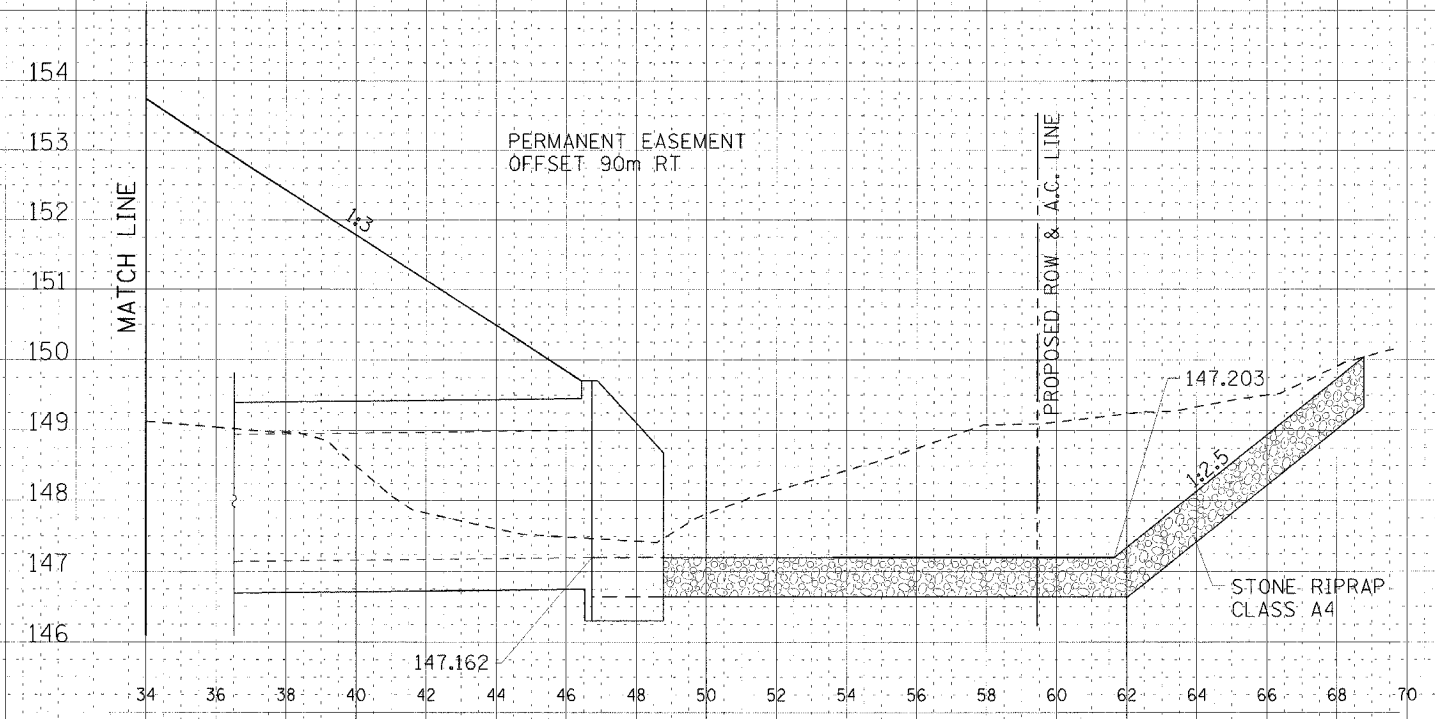
CROSS SECTION, FAP ROUTE 310, STA 31+281.641

11-100-01-01-01-242.dwg 11/15/11 11:05:41 AM

F.A.P. RTE.	SECTION	COUNTY	TOTAL SHEETS	SHEET NO.
310		MADISON	452	244
STA. 31+281.679		TO STA.		
FED. ROAD DIST. NO.		ILLINOIS FED. AID PROJECT		
SECTION 60-14		SECTION 60-14-1B		

DESIGNED	DATE
CHECKED	DATE
IN CHARGE	DATE
APPROVED	DATE

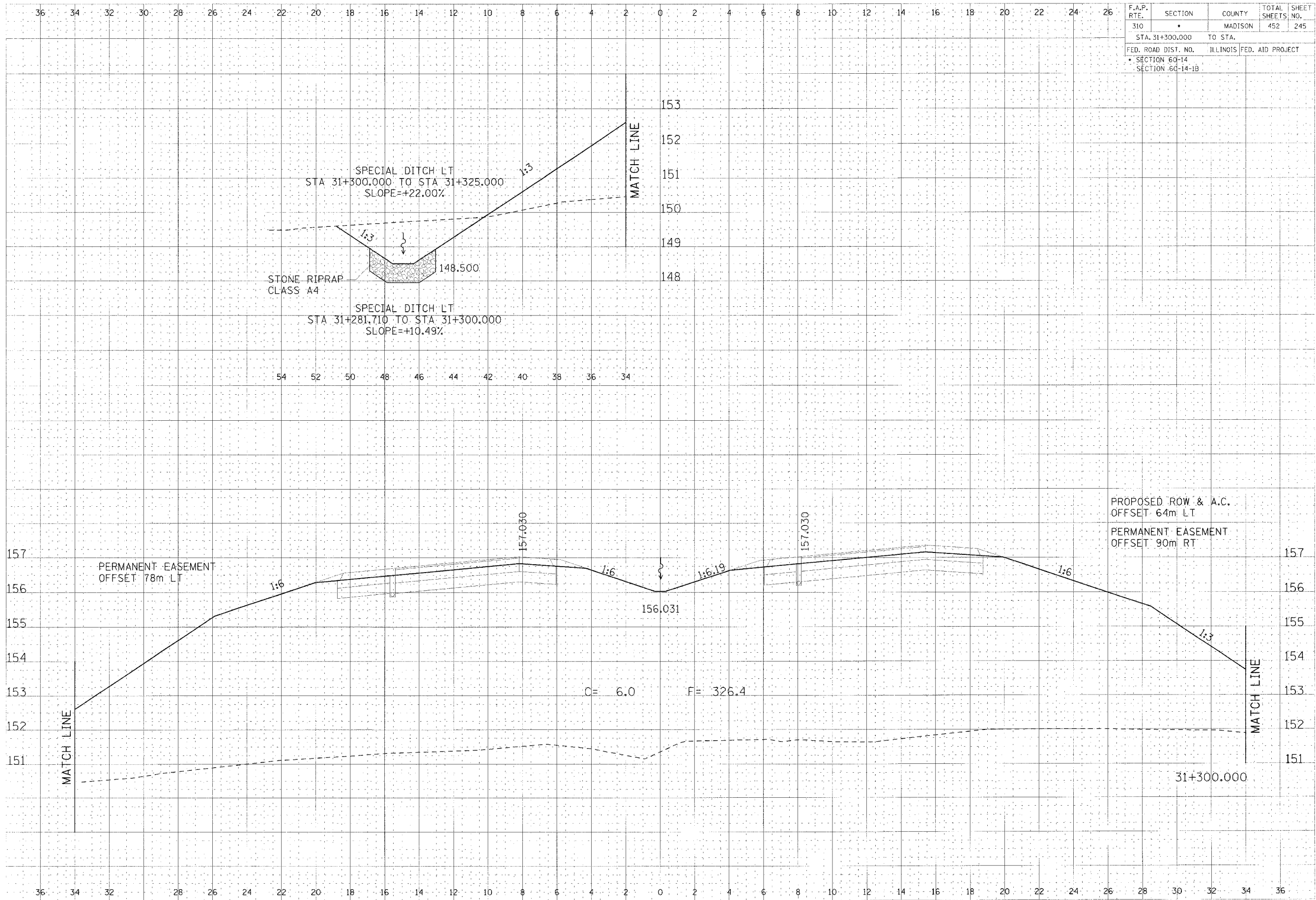
DESIGNED	DATE
CHECKED	DATE
IN CHARGE	DATE
APPROVED	DATE



31+281.679

CROSS SECTION, FAP ROUTE 310, STA 31+281.679

... 31+281.679



CROSS SECTION, FAP ROUTE 310, STA 31+300.000

DATE	11/11/10
DRAWN BY	...
CHECKED BY	...
SCALE	...
PROJECT NO.	...
SHEET NO.	...

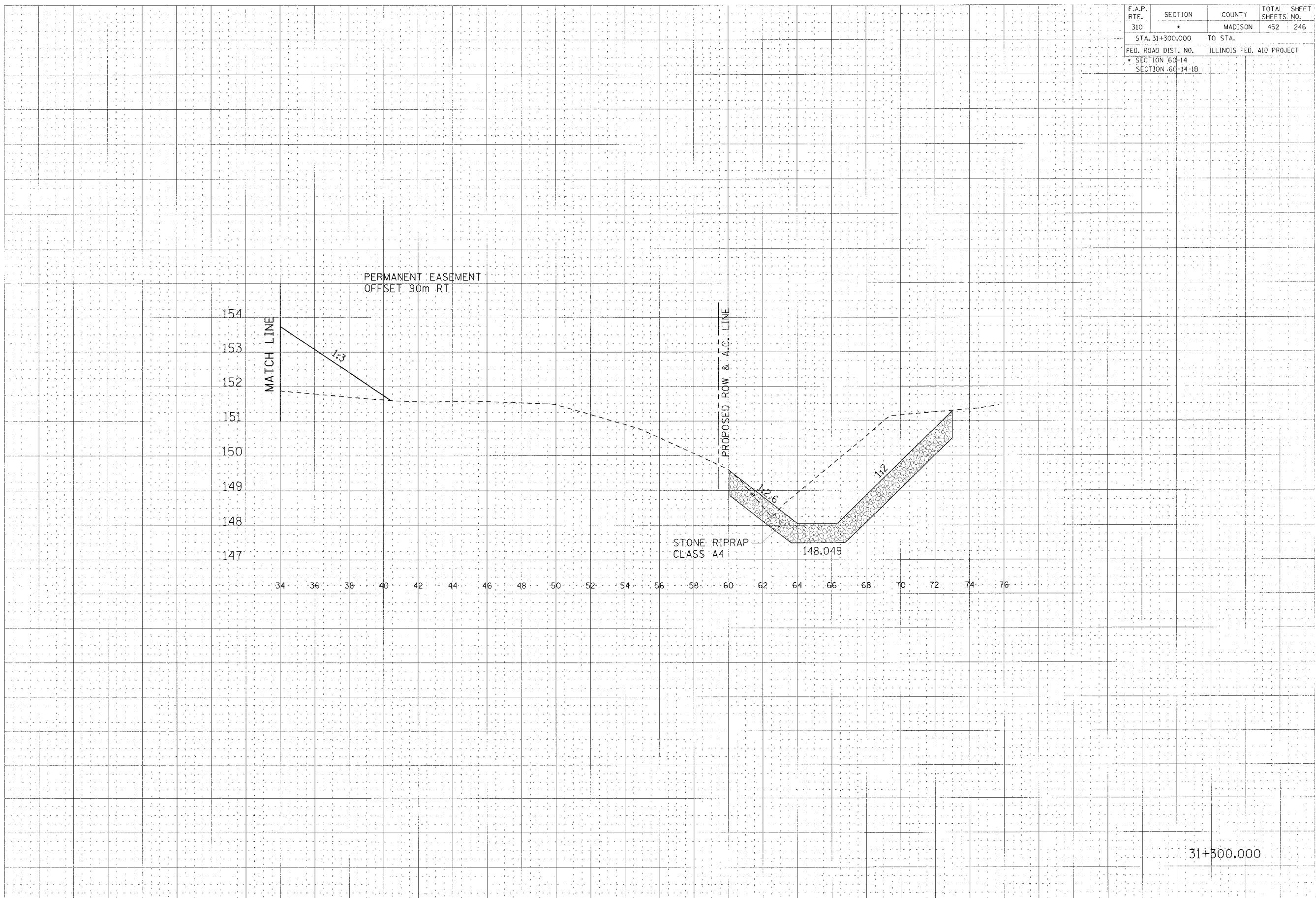
DATE	11/11/10
DRAWN BY	...
CHECKED BY	...
SCALE	...
PROJECT NO.	...
SHEET NO.	...

F.A.P. RTE.	SECTION	COUNTY	TOTAL SHEETS	SHEET NO.
310		MADISON	452	245
STA. 31+300.000 TO STA. ...				
FED. ROAD DIST. NO. ILLINOIS FED. AID PROJECT				
SECTION 60-14				
SECTION 60-14-1B				

F.A.P. RTE.	SECTION	COUNTY	TOTAL SHEET SHEETS NO.
310	*	MADISON	452 246
STA. 31+300.000		TO STA.	
FED. ROAD DIST. NO.	ILLINOIS	FED. AID PROJECT	
* SECTION 60-14			
SECTION 60-14-1B			

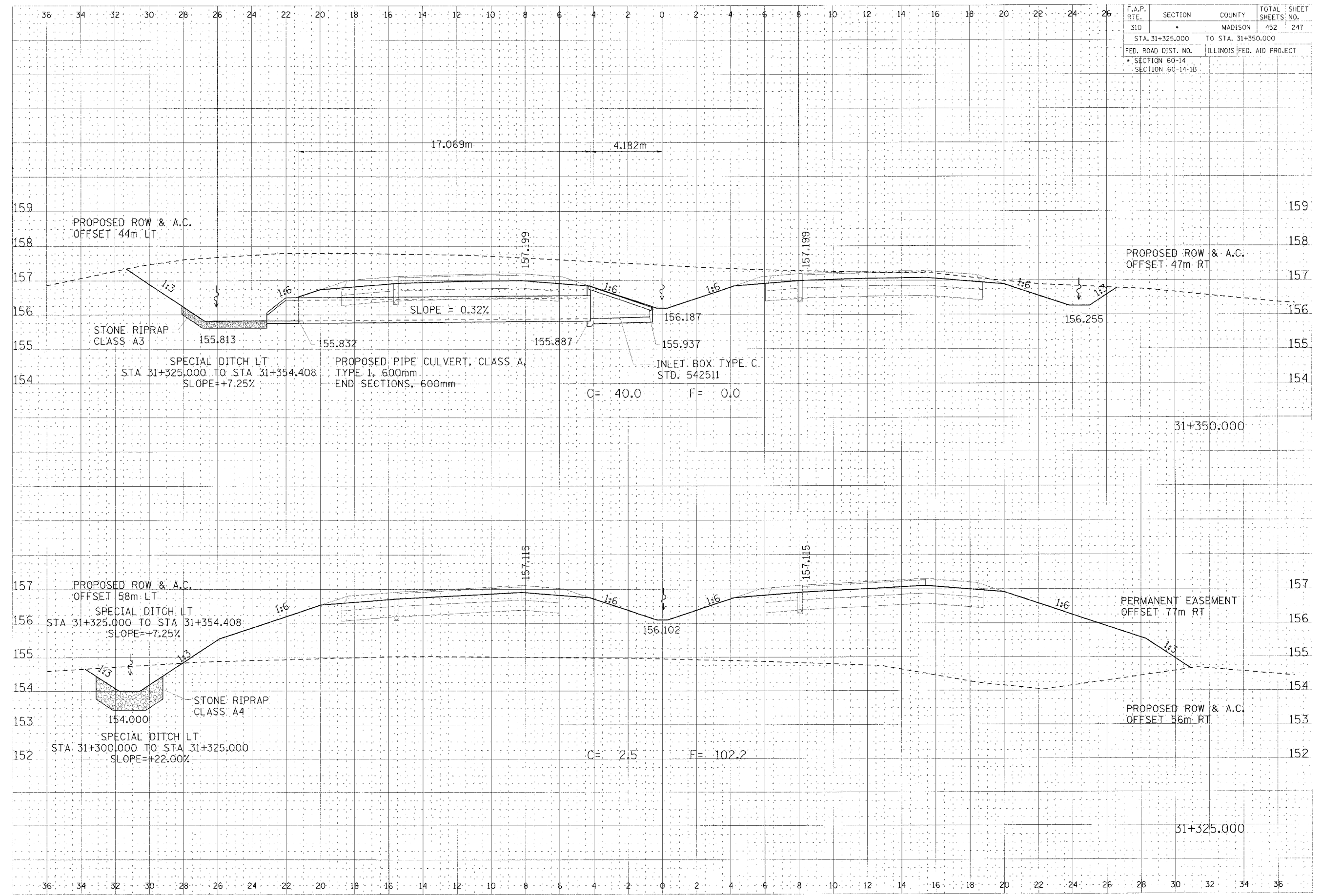
DATE	SCALE
DESIGNED BY	CHECKED BY
DRAWN BY	APPROVED BY
DATE	

DATE	SCALE
DESIGNED BY	CHECKED BY
DRAWN BY	APPROVED BY
DATE	



CROSS SECTION, FAP ROUTE 310, STA 31+300.000

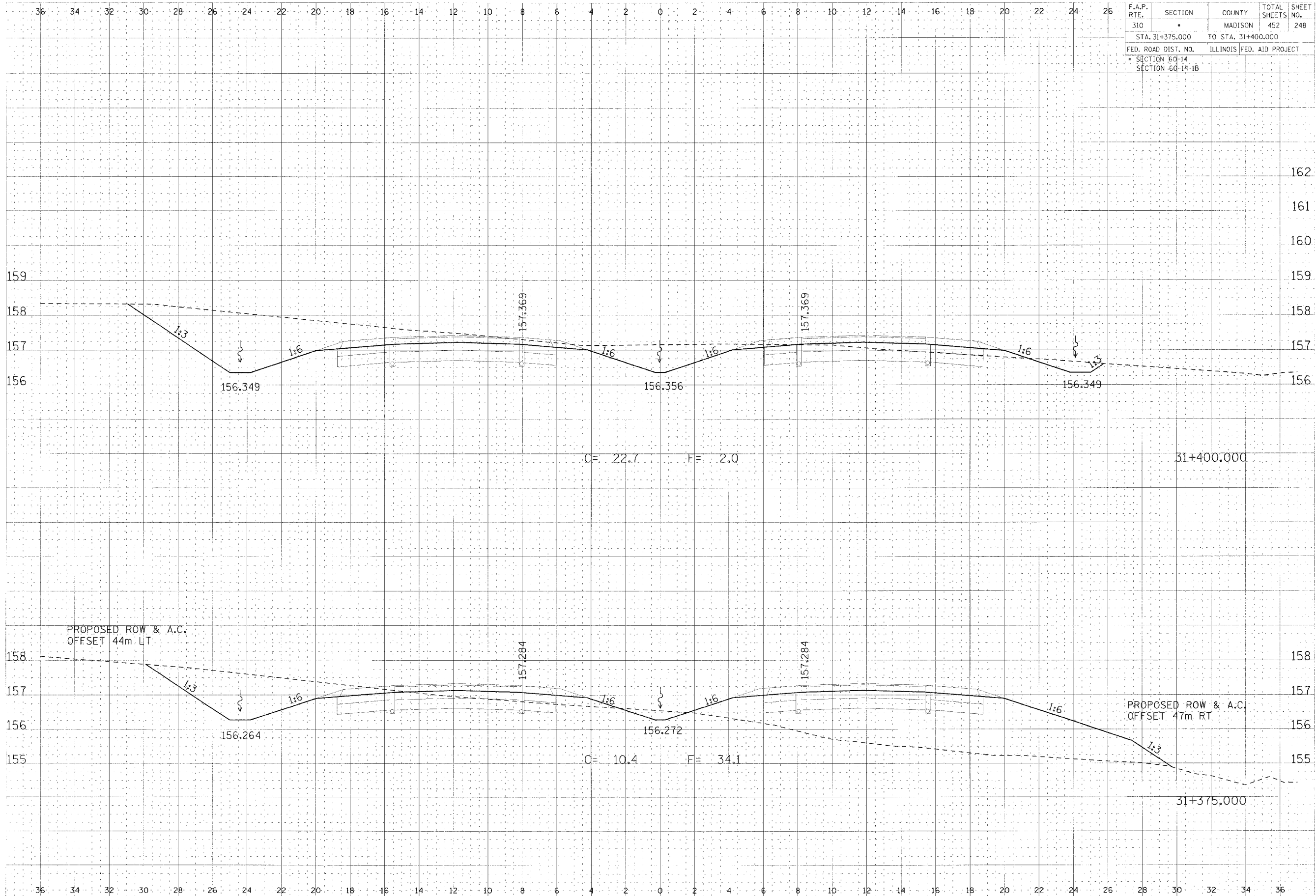
F.A.P. RTE.	SECTION	COUNTY	TOTAL SHEETS	SHEET NO.
310		MADISON	452	247
STA. 31+325.000 TO STA. 31+350.000				
FED. ROAD DIST. NO.		ILLINOIS FED. AID PROJECT		
SECTION 60-14		SECTION 60-14-1B		



DATE	BY	REVISION

DATE	BY	REVISION

CROSS SECTION, FAP ROUTE 310, STA 31+325.000 TO STA 31+350.000

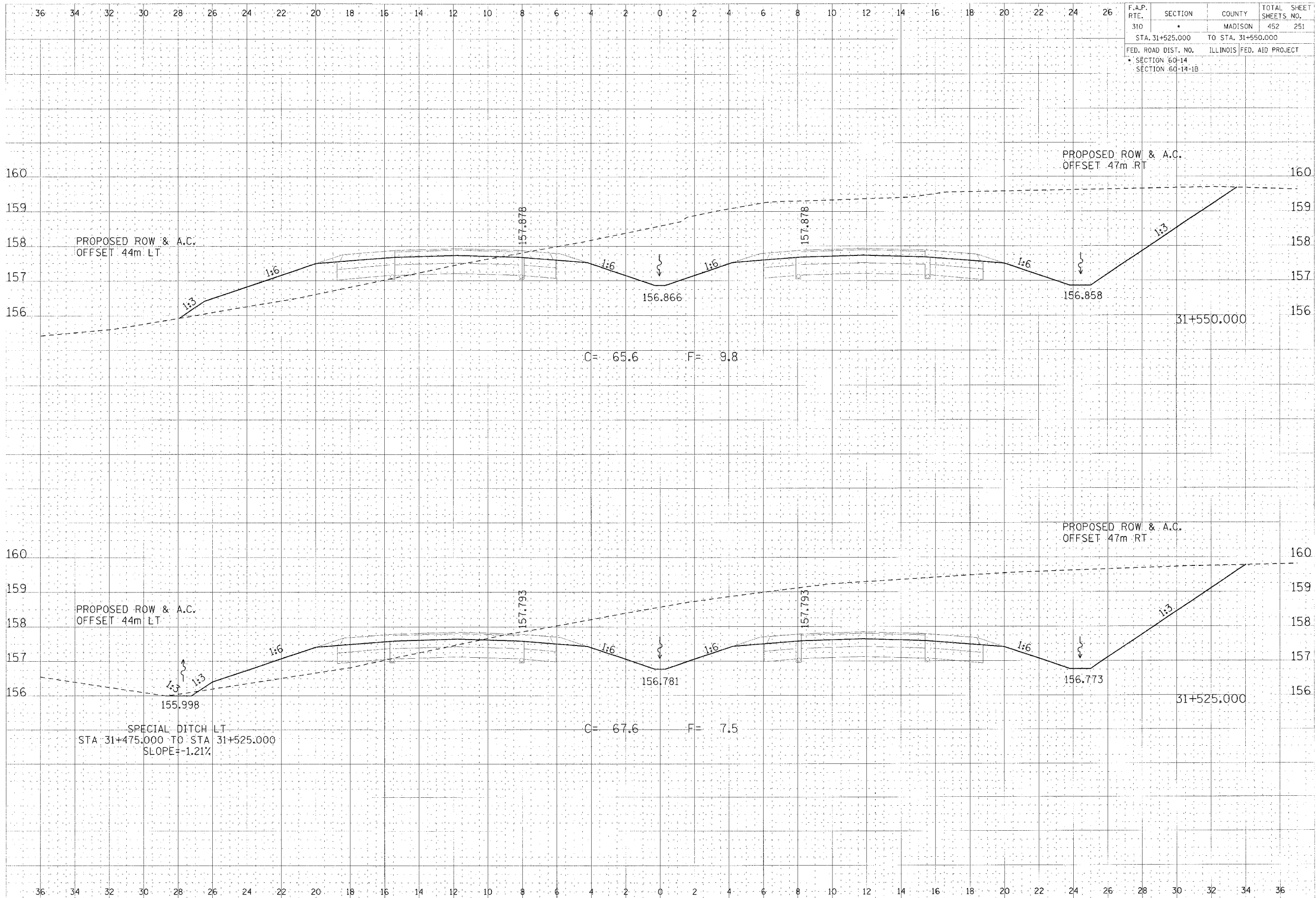


F.A.P. RTE.	SECTION	COUNTY	TOTAL SHEETS	SHEET NO.
310		MADISON	452	248
STA. 31+375.000 TO STA. 31+400.000				
FED. ROAD DIST. NO.			ILLINOIS FED. AID PROJECT	
SECTION 60-14				
SECTION 60-14-1B				

1. HPI
 2. SURVEY
 3. DESIGN
 4. CONSTRUCTION
 5. AS-BUILT
 6. REVISIONS
 7. DATE

1. ORIGINAL
 2. REVISIONS
 3. DATE

CROSS SECTION, FAP ROUTE 310, STA 31+375.000 TO STA 31+400.000

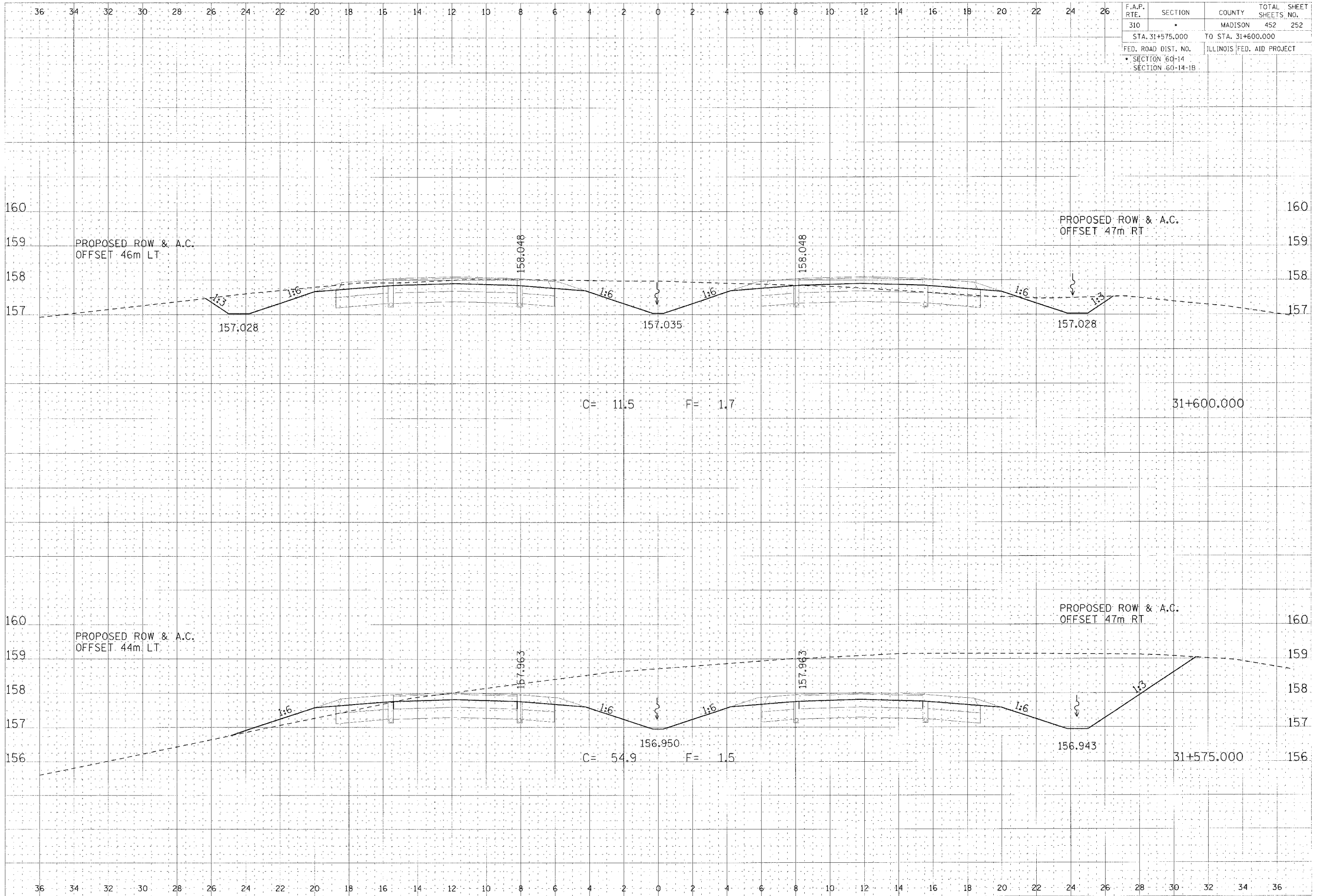


F.A.P. RTE.	SECTION	COUNTY	TOTAL SHEET SHEETS NO.
310		MADISON	452 251
STA. 31+525.000		TO STA. 31+550.000	
FED. ROAD DIST. NO.		ILLINOIS FED. AID PROJECT	
SECTION 60-14			
SECTION 60-14-1B			

DATE: _____
 DRAWN BY: _____
 CHECKED BY: _____
 APPROVED BY: _____

DATE: _____
 DRAWN BY: _____
 CHECKED BY: _____
 APPROVED BY: _____

CROSS SECTION, FAP ROUTE 310, STA 31+525.000 TO STA 31+550.000

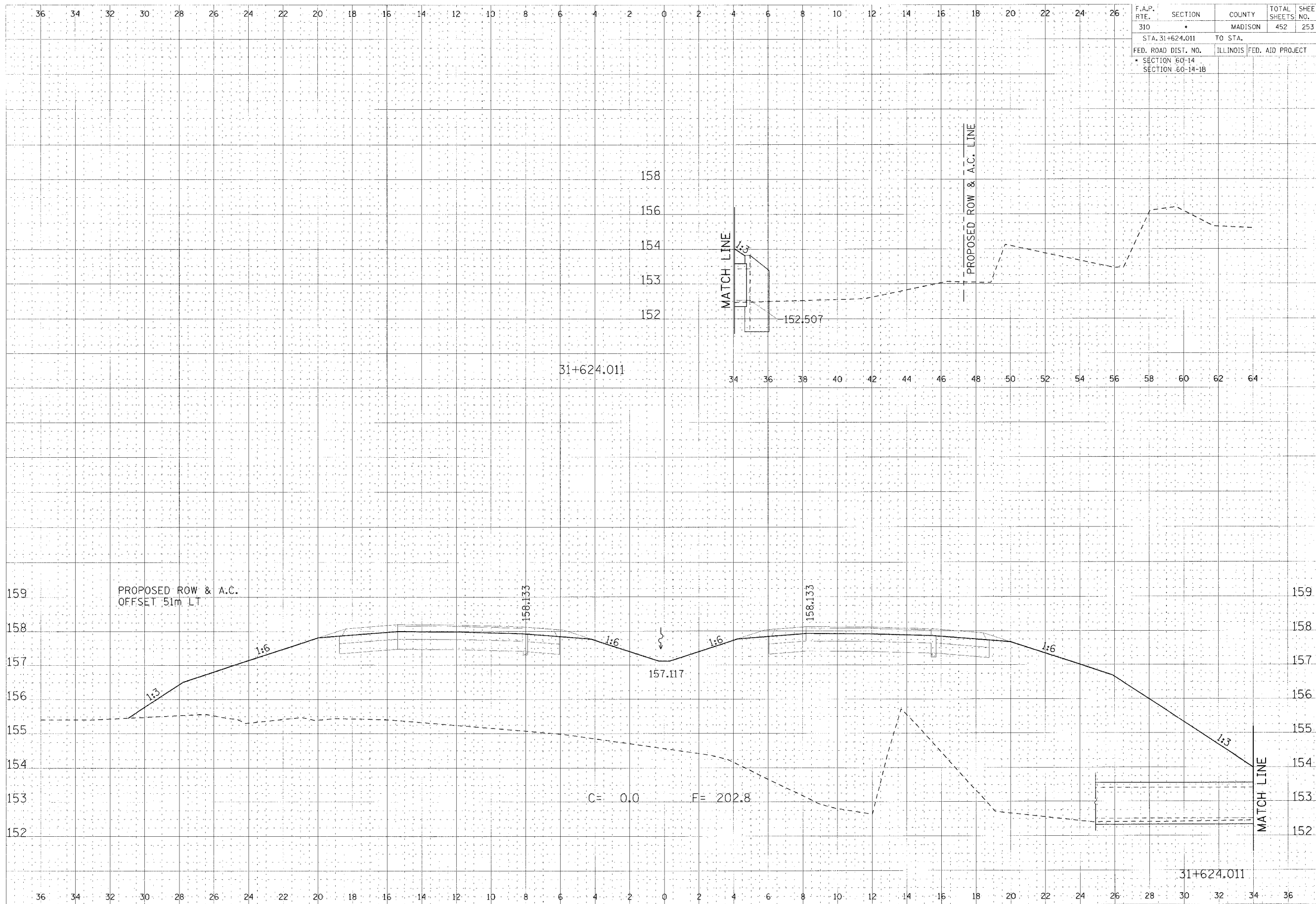


F.A.P. RTE.	SECTION	COUNTY	TOTAL SHEETS	SHEET NO.
310		MADISON	452	252
STA. 31+575.000		TO STA. 31+600.000		
FED. ROAD DIST. NO.		ILLINOIS FED. AID PROJECT		
SECTION 60-14		SECTION 60-14-1B		

ORIGINAL SURVEYED
 DATE
 NOTE BOOK
 A.C.M.C.
 DRAWN
 CHECKED
 DATE
 SCALE

ORIGINAL SURVEYED
 DATE
 NOTE BOOK
 A.C.M.C.
 DRAWN
 CHECKED
 DATE
 SCALE

CROSS SECTION, FAP ROUTE 310, STA 31+575.000 TO STA 31+600.000



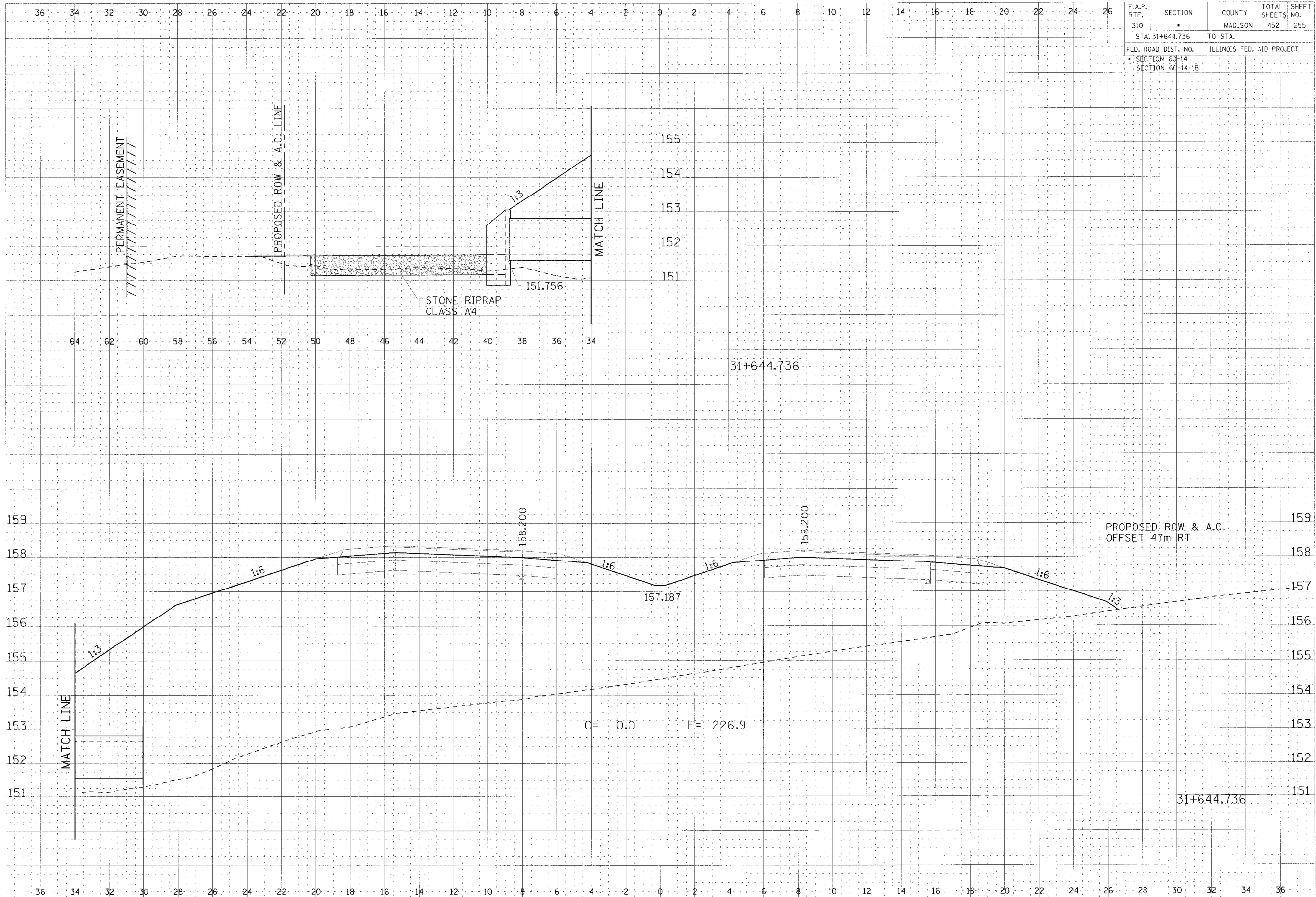
F.A.P. RTE.	SECTION	COUNTY	TOTAL SHEETS	SHEET NO.
310	*	MADISON	452	253
STA. 31+624.011		TO STA.		
FED. ROAD DIST. NO.		ILLINOIS	FED. AID PROJECT	
* SECTION 60-14				
SECTION 60-14-1B				

DRAWN BY: _____
 CHECKED BY: _____
 DATE: _____
 SCALE: _____
 PROJECT: _____
 SHEET: _____
 TOTAL SHEETS: _____
 COUNTY: _____
 SECTION: _____
 STA.: _____
 F.A.P. NO.: _____
 ROAD DIST. NO.: _____
 PROJECT: _____
 DATE: _____
 SCALE: _____

DRAWING: _____
 SHEET: _____
 DATE: _____
 SCALE: _____
 PROJECT: _____
 SHEET: _____
 TOTAL SHEETS: _____
 COUNTY: _____
 SECTION: _____
 STA.: _____
 F.A.P. NO.: _____
 ROAD DIST. NO.: _____
 PROJECT: _____
 DATE: _____
 SCALE: _____

CROSS SECTION, FAP ROUTE 310, STA 31+624.011

F.A.P. RTE.	SECTION	COUNTY	TOTAL SHEETS	SHEET NO.
310	•	MADISON	452	255
STA. 31+644.736		TO STA.		
FED. ROAD DIST. NO.		ILLINOIS FED. AID PROJECT		
• SECTION 60-14				
SECTION 60-14-1B				



FINAL
 CHECKED
 DATE
 DRAWN
 DATE
 PROJECT NO.

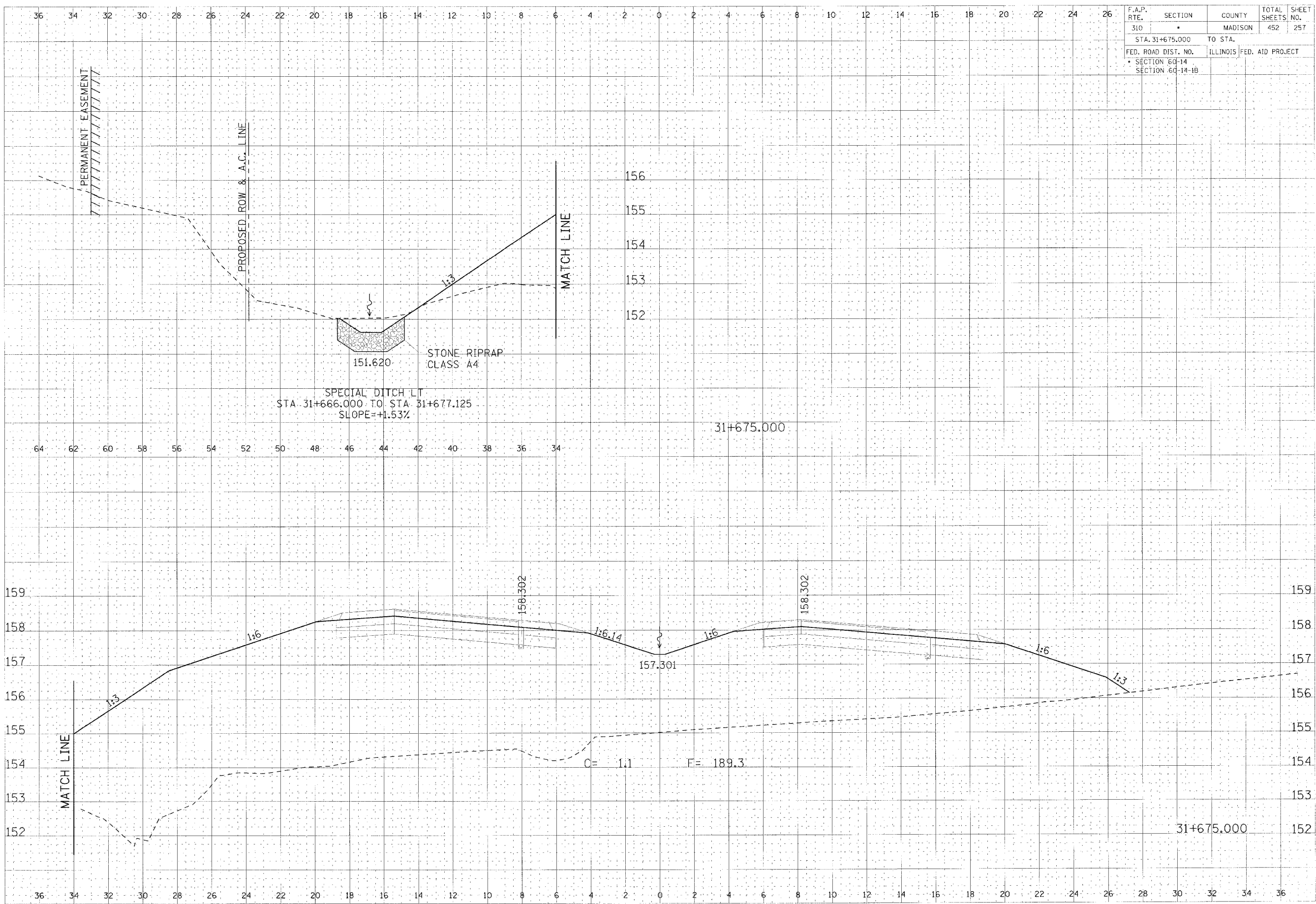
UNIFORM
 SPEC
 NOTE
 REVISIONS
 DATE
 BY

CROSS SECTION, FAP ROUTE 310, 31+644.736

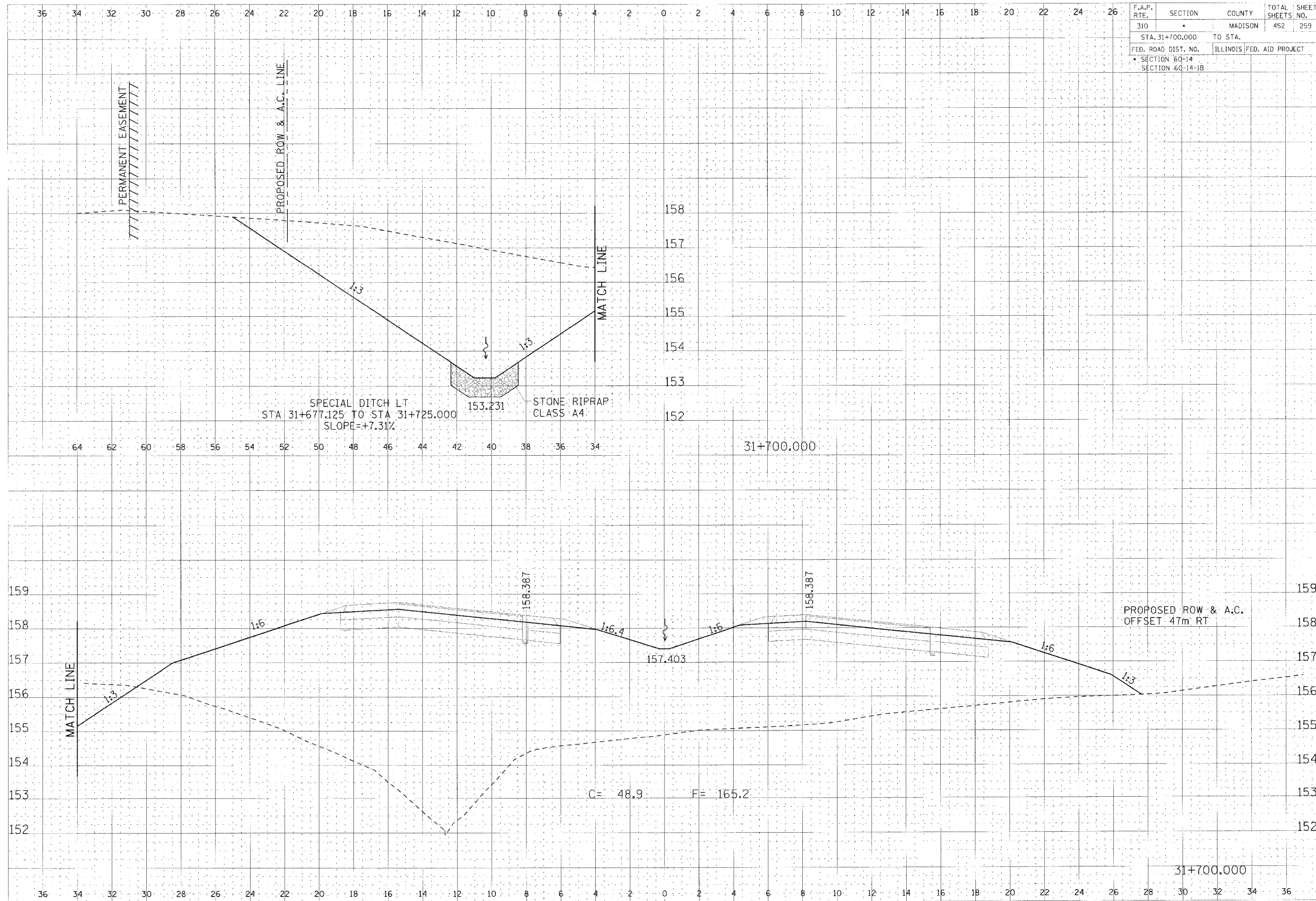
F.A.P. RTE.	SECTION	COUNTY	TOTAL SHEETS	SHEET NO.
310	*	MADISON	452	257
STA. 31+675.000 TO STA.				
FED. ROAD DIST. NO. ILLINOIS FED. AID PROJECT				
* SECTION 60-14				
SECTION 60-14-1B				

DATE	
PROJECT	
DESIGNER	
CHECKER	
APPROVED	

DATE	
PROJECT	
DESIGNER	
CHECKER	
APPROVED	



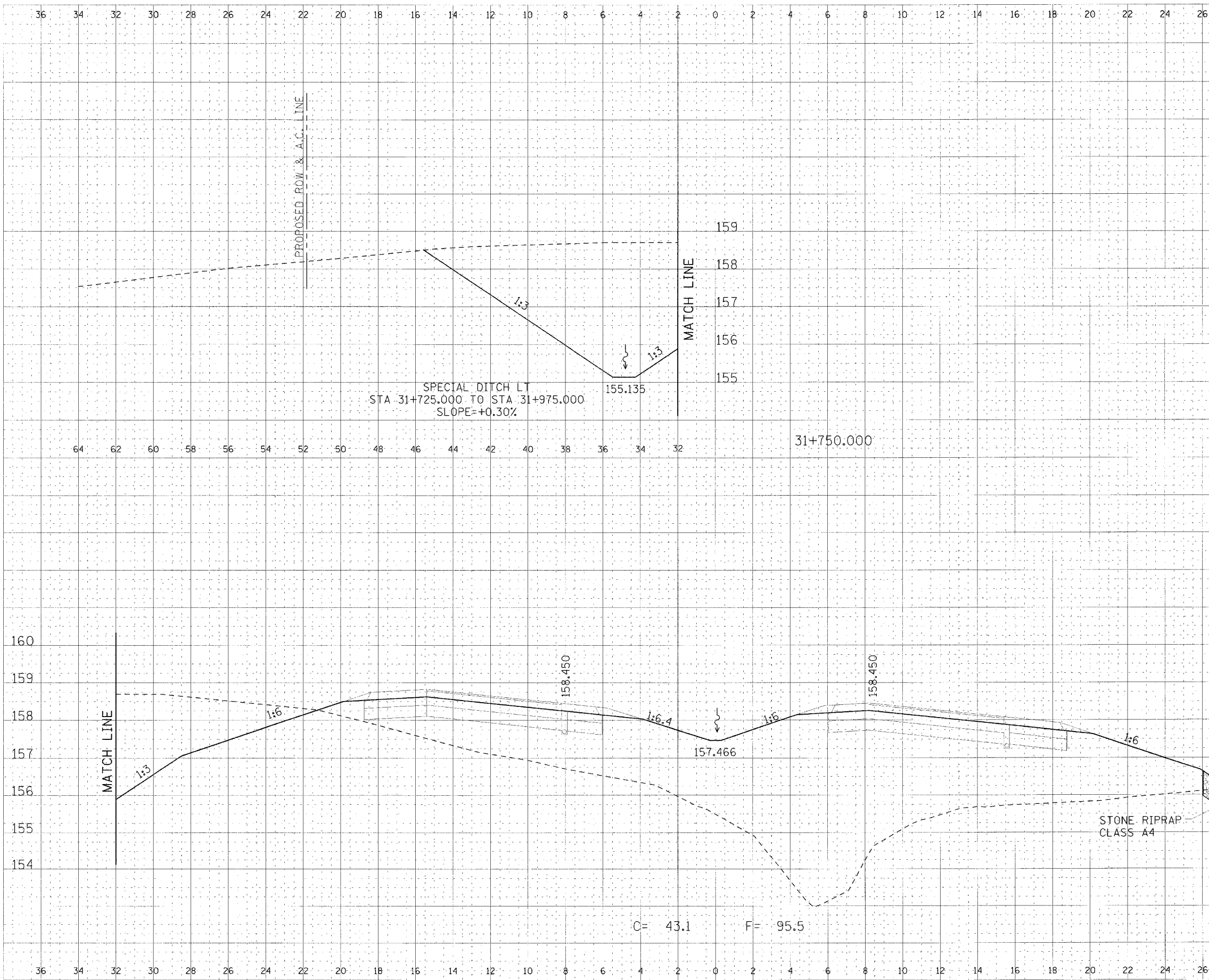
CROSS SECTION, FAP ROUTE 310, STA 31+675.000



CROSS SECTION, FAP ROUTE 310, STA 31+700.000

DATE	11/11/11
DESIGNED BY	...
CHECKED BY	...
IN CHARGE	...
SCALE	AS SHOWN
PROJECT NO.	...
SHEET NO.	...
TOTAL SHEETS	...

DATE	11/11/11
DESIGNED BY	...
CHECKED BY	...
IN CHARGE	...
SCALE	AS SHOWN
PROJECT NO.	...
SHEET NO.	...
TOTAL SHEETS	...



F.A.P. RTE.	SECTION	COUNTY	TOTAL SHEETS NO.
310	*	MADISON	452 261
STA. 31+750.000 TO STA.			
FED. ROAD DIST. NO.		ILLINOIS FED. AID PROJECT	
* SECTION 60-14			
SECTION 60-14-1B			

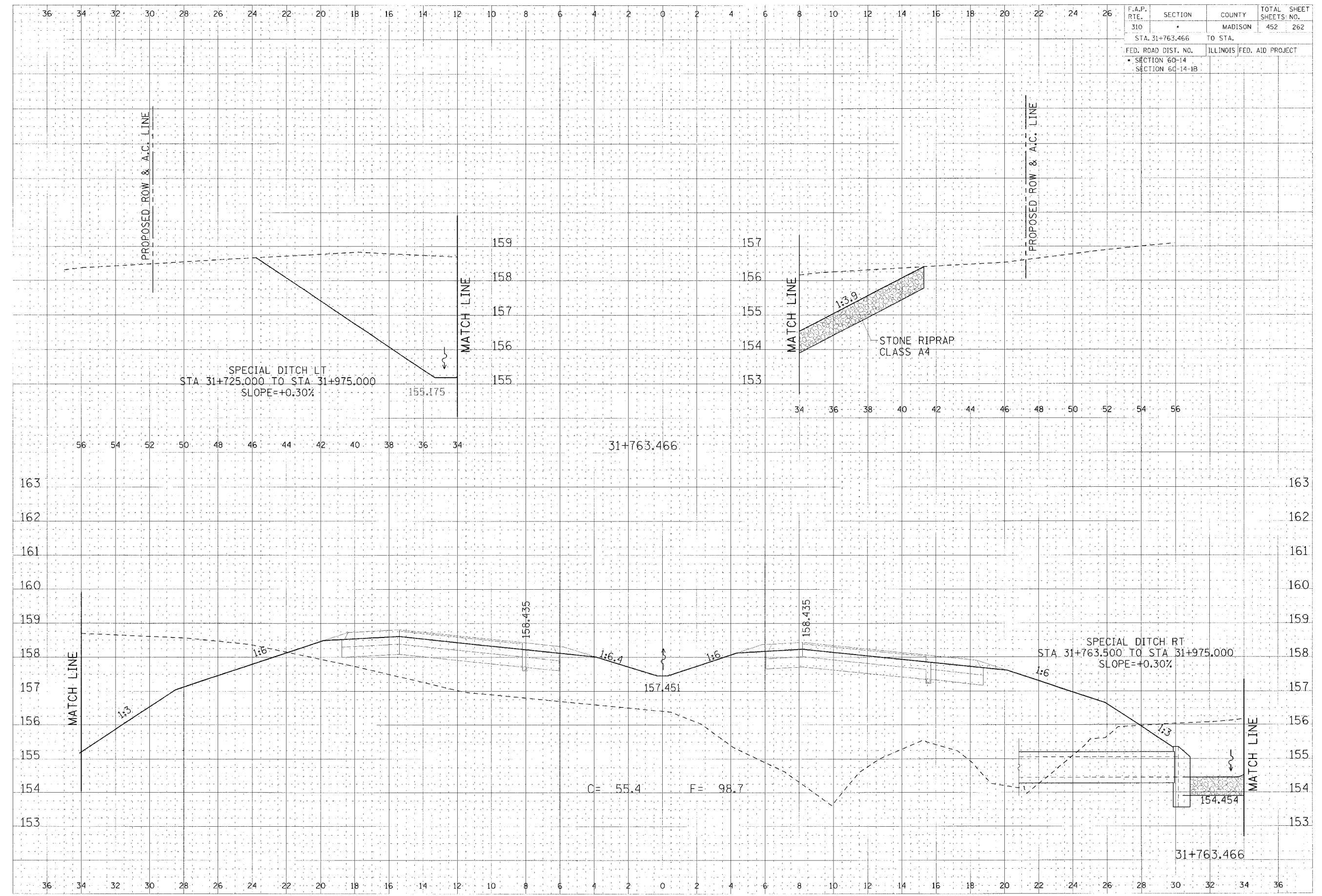
DATE	BY	REVISION

DATE	BY	REVISION

CROSS SECTION, FAP ROUTE 310, STA 31+750.000

11/20/2008 11:25:52 AM
 C:\WORK\2008\11\20\112008112552.DWG
 11/20/2008 11:25:52 AM
 C:\WORK\2008\11\20\112008112552.DWG

F.A.P. RTE.	SECTION	COUNTY	TOTAL SHEETS	SHEET NO.
310		MADISON	452	262
STA. 31+763.466		TO STA.		
FED. ROAD DIST. NO.		ILLINOIS FED. AID PROJECT		
SECTION 60-14		SECTION 60-14-1B		

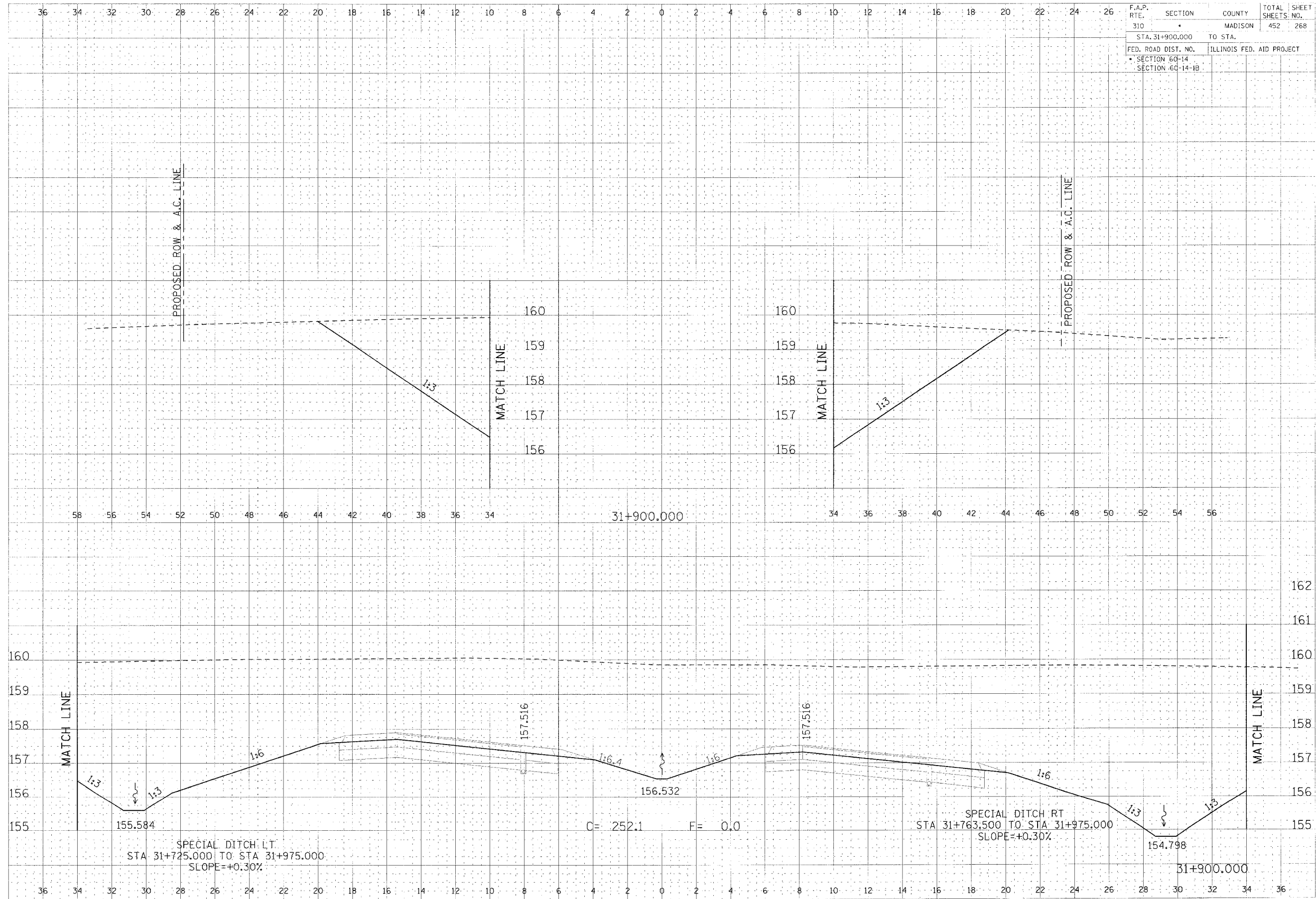


FINAL
DESIGNED
CHECKED
DATE

DESIGNED
CHECKED
DATE

CROSS SECTION, FAP ROUTE 310, STA 31+763.466

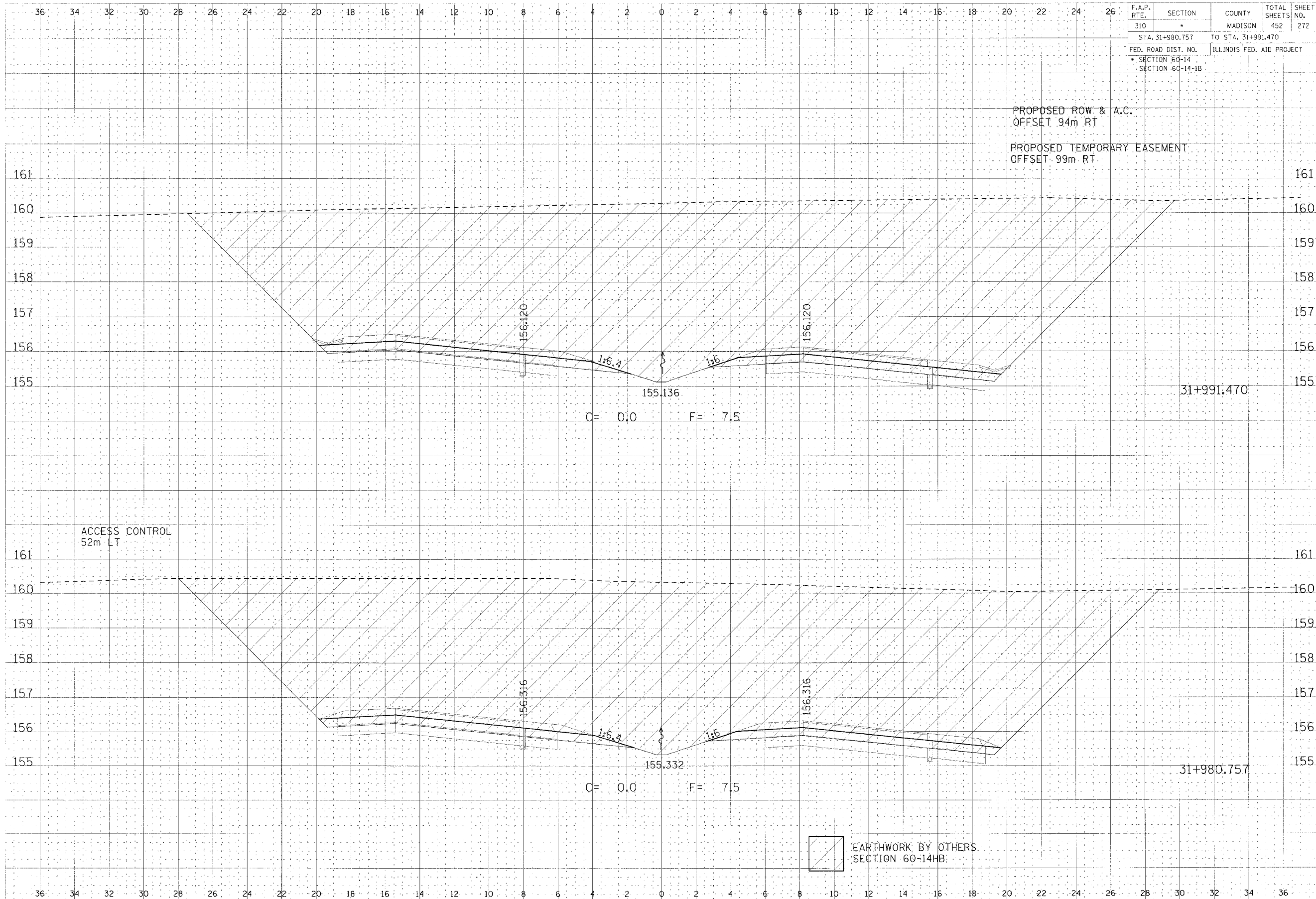
F.A.P. RTE.	SECTION	COUNTY	TOTAL SHEETS	SHEET NO.
310	•	MADISON	452	268
STA. 31+900.000		TO STA.		
FED. ROAD DIST. NO.		ILLINOIS FED. AID PROJECT		
• SECTION 60-14		SECTION 60-14-1B		



CROSS SECTION, FAP ROUTE 310, STA 31+900.000

DATE	DESCRIPTION

DATE	DESCRIPTION



F.A.P. RTE.	SECTION	COUNTY	TOTAL SHEETS	SHEET NO.
310		MADISON	452	272
STA. 31+980.757		TO STA. 31+991.470		
FED. ROAD DIST. NO.		ILLINOIS FED. AID PROJECT		
SECTION 60-14		SECTION 60-14-1B		

DRAWN BY: J. W. BROWN
 CHECKED BY: J. W. BROWN
 DATE: 11/11/70
 PROJECT NO.: 60-14-1B

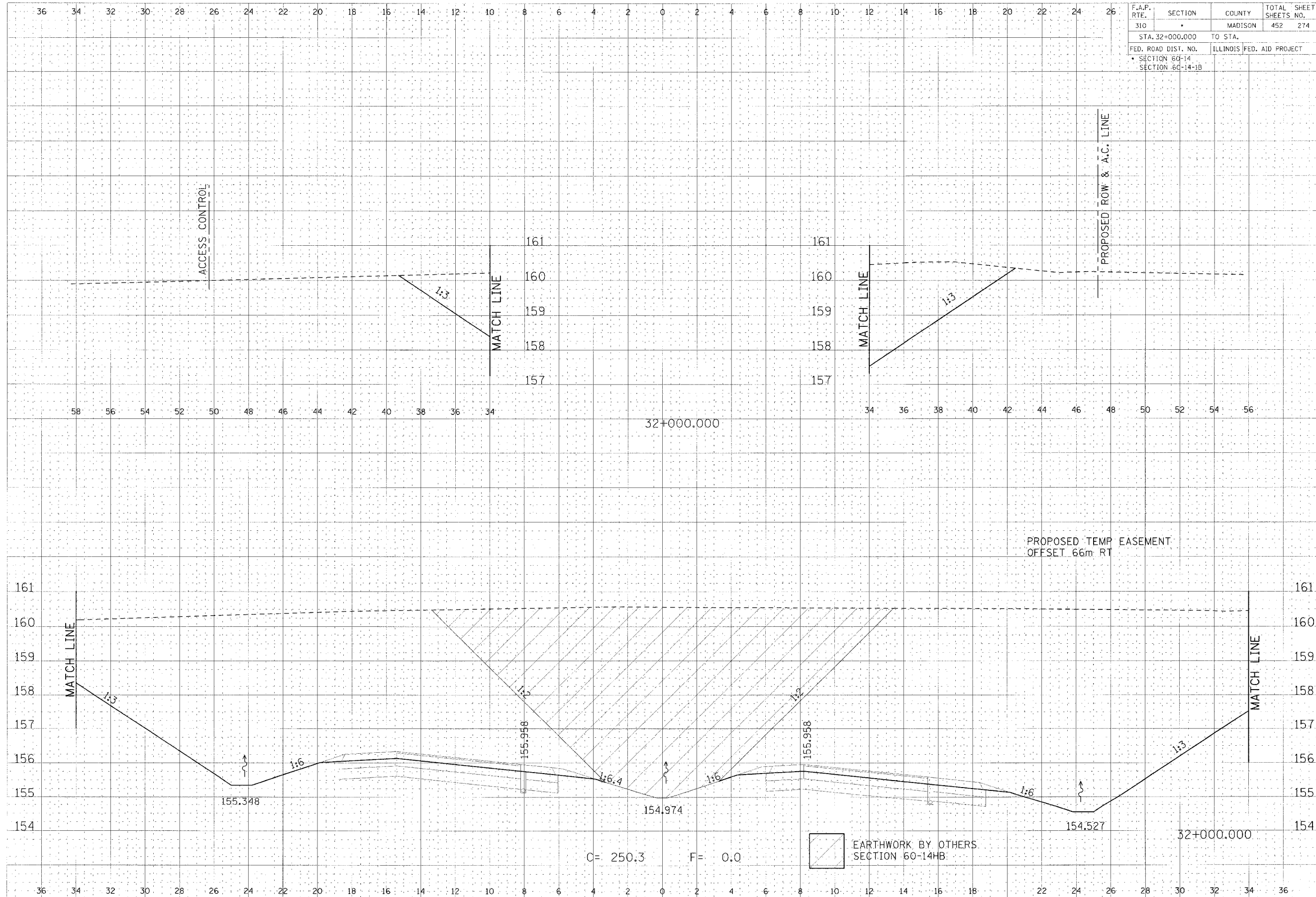
DRAWN BY: J. W. BROWN
 CHECKED BY: J. W. BROWN
 DATE: 11/11/70
 PROJECT NO.: 60-14-1B

CROSS SECTION, FAP ROUTE 310, STA 31+980.757 TO STA 31+991.470

F.A.P. RTE. 310	SECTION •	COUNTY MADISON	TOTAL SHEETS NO. 452 274
STA. 32+000.000		TO STA.	
FED. ROAD DIST. NO.		ILLINOIS FED. AID PROJECT	
• SECTION 60-14		SECTION 60-14-1B	

DATE	BY
DESIGNED	BY
CHECKED	BY
APPROVED	BY
DATE	BY

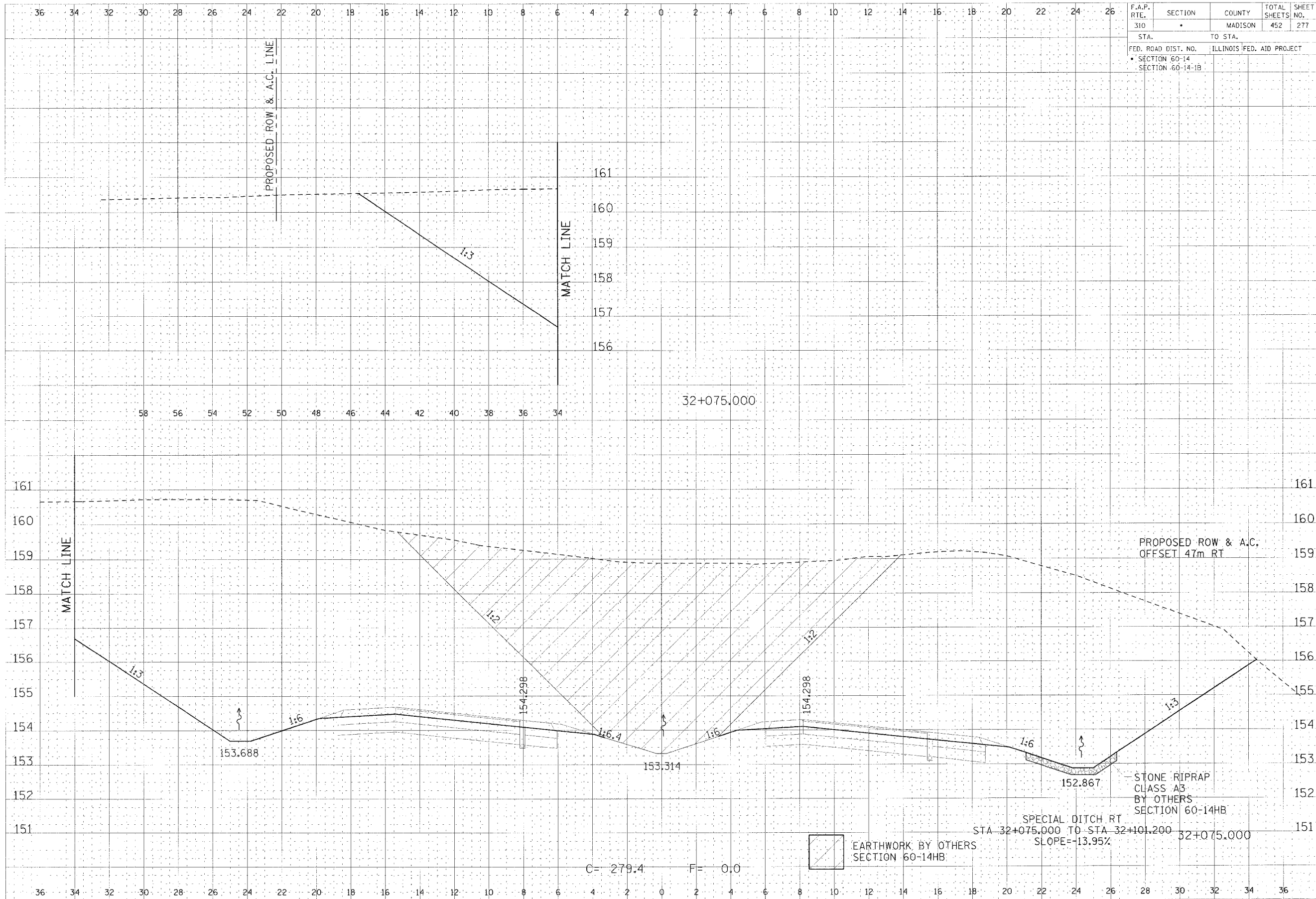
DATE	BY
DESIGNED	BY
CHECKED	BY
APPROVED	BY
DATE	BY



CROSS SECTION, FAP ROUTE 310, STA 32+000.000

SECTION 60-14-1B

F.A.P. RTE.	SECTION	COUNTY	TOTAL SHEETS	SHEET NO.
310		MADISON	452	277
STA.	TO STA.			
FED. ROAD DIST. NO.		ILLINOIS	FED. AID PROJECT	
SECTION 60-14				
SECTION 60-14-1B				



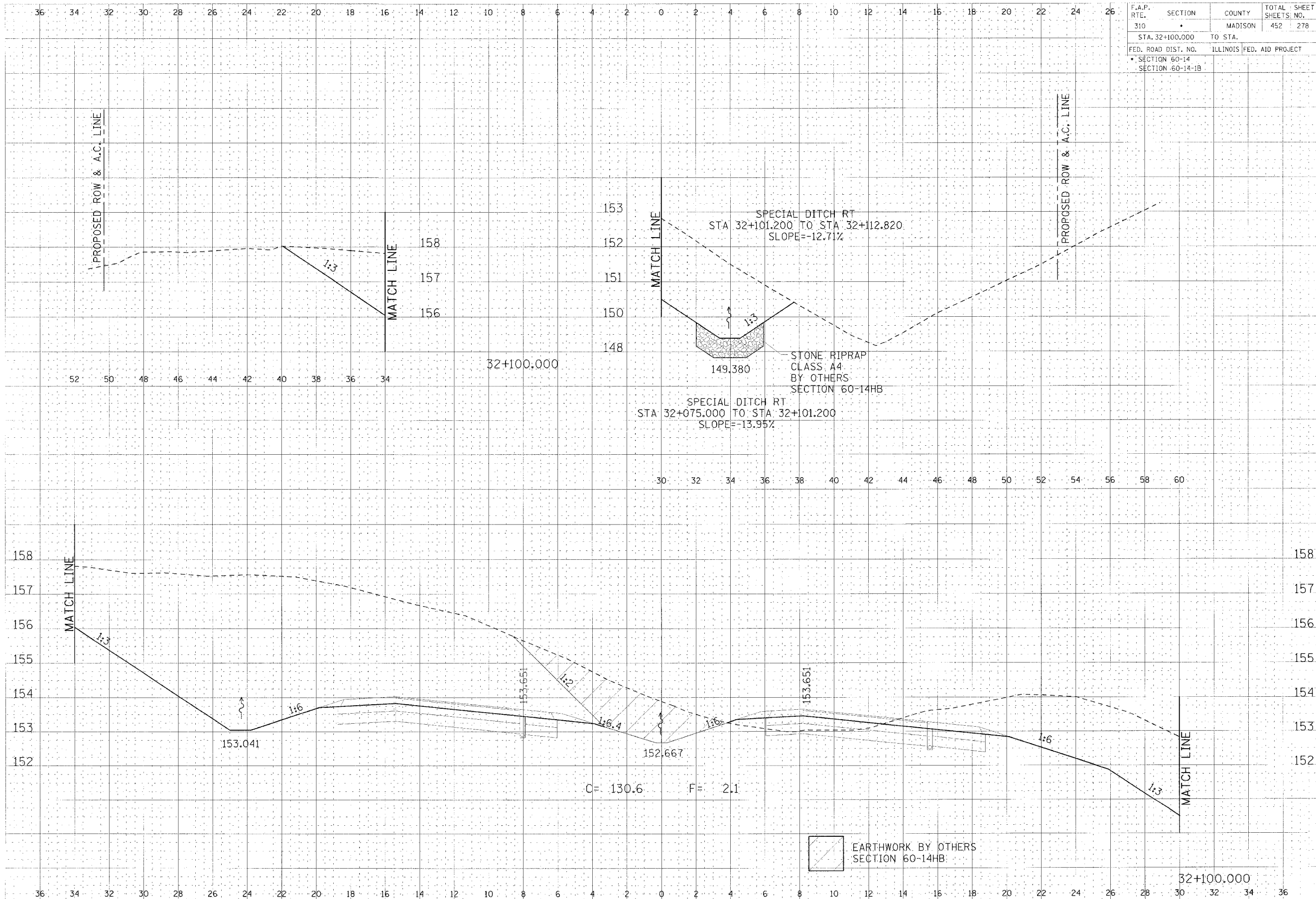
CROSS SECTION, FAP ROUTE 310, STA 32+075.000

DATE: 11/15/00
 DRAWN BY: J. J. BROWN
 CHECKED BY: J. J. BROWN
 PROJECT NO.: 00-10-0000-0000-0000

DATE: 11/15/00
 DRAWN BY: J. J. BROWN
 CHECKED BY: J. J. BROWN
 PROJECT NO.: 00-10-0000-0000-0000

11/15/00 11:00 AM J. J. BROWN 00-10-0000-0000-0000

F.A.P. RTE.	SECTION	COUNTY	TOTAL SHEETS
310		MADISON	452 278
STA. 32+100.000		TO STA.	
FED. ROAD DIST. NO.	ILLINOIS	FED. AID PROJECT	
SECTION 60-14		SECTION 60-14-1B	



FINAL SURVEY TITLE SHEET
 DATE: 11/11/11
 BY: [Signature]
 PROJECT: [Project Name]

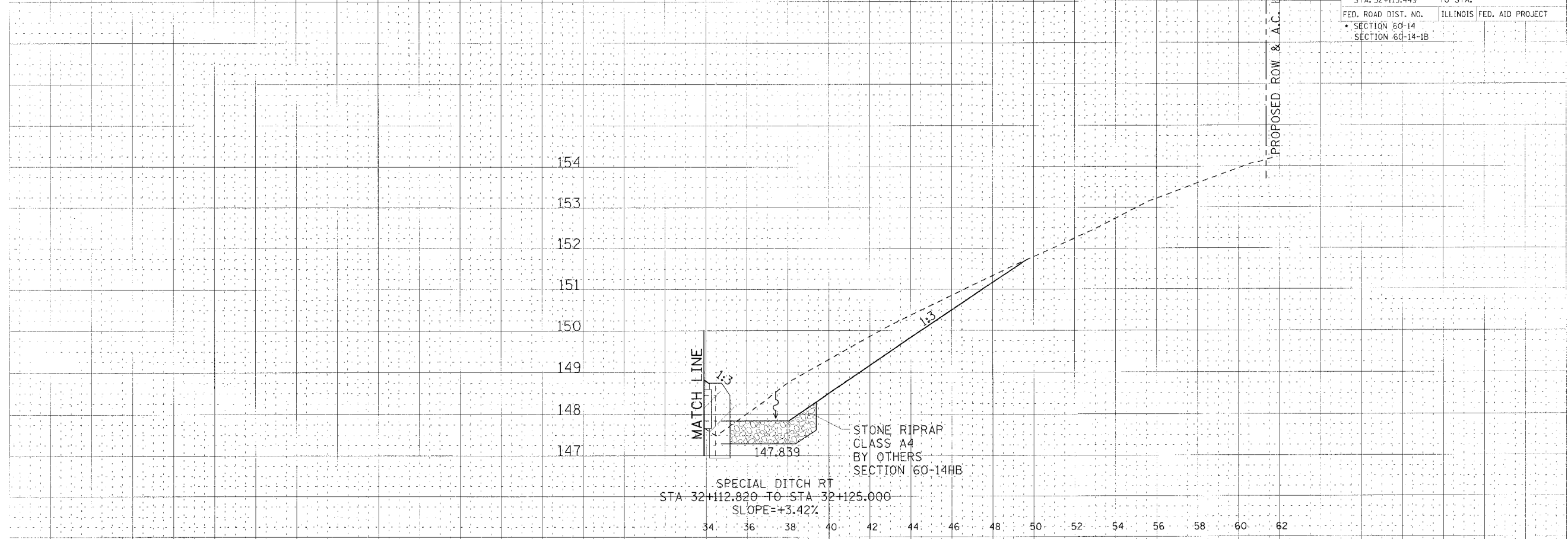
FINAL SURVEY TITLE SHEET
 DATE: 11/11/11
 BY: [Signature]
 PROJECT: [Project Name]

CROSS SECTION, FAP ROUTE 310, STA 32+100.000

36 34 32 30 28 26 24 22 20 18 16 14 12 10 8 6 4 2 0 2 4 6 8 10 12 14 16 18 20 22 24 26

F.A.P. RTE.	SECTION	COUNTY	TOTAL SHEETS	SHEET NO.
310	•	MADISON	452	279
STA. 32+115.449		TO STA.		
FED. ROAD DIST. NO.		ILLINOIS	FED. AID PROJECT	
• SECTION 60-14		SECTION 60-14-1B		

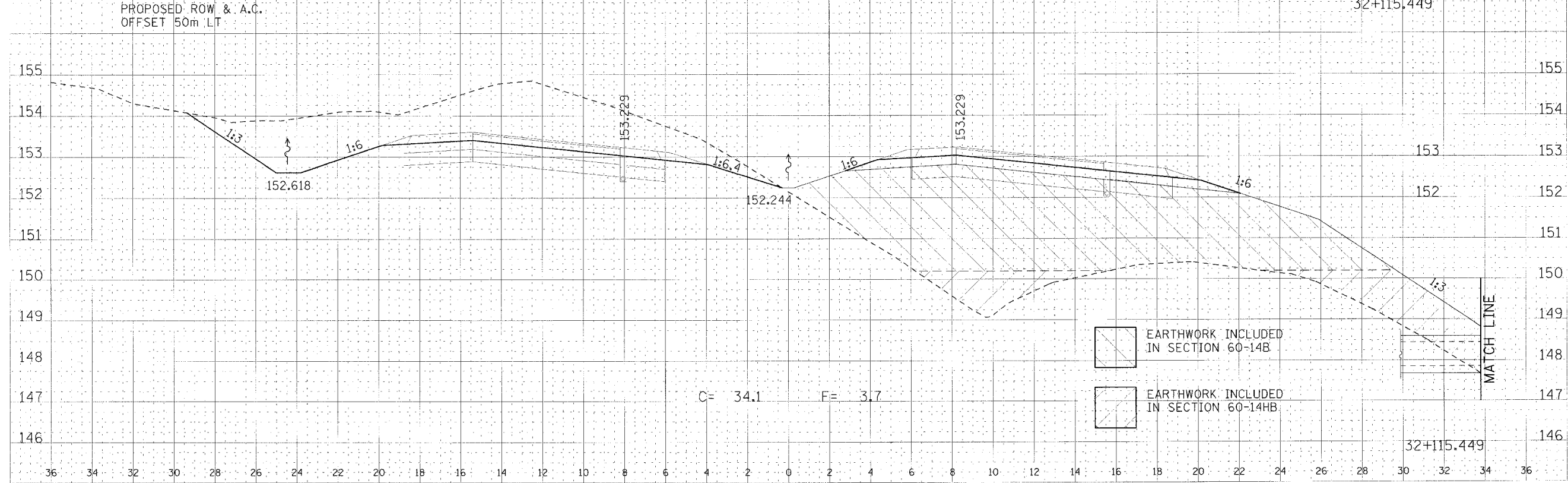
DATE
BY
PROJECT
SHEET NO.
DATE



PROPOSED ROW & A.C.
OFFSET 50m LT

32+115.449

DATE
BY
PROJECT
SHEET NO.
DATE

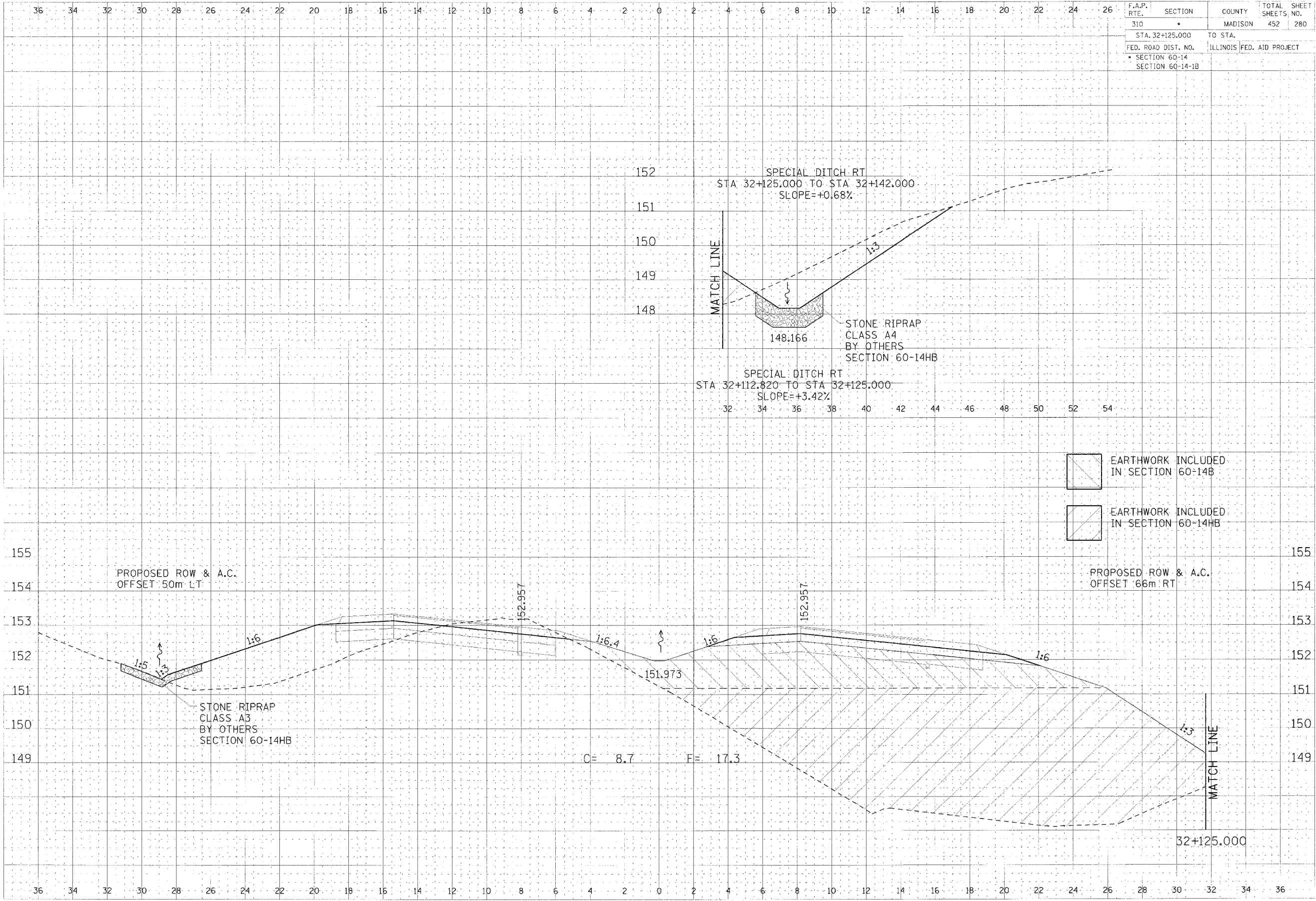


EARTHWORK INCLUDED
IN SECTION 60-14B

EARTHWORK INCLUDED
IN SECTION 60-14HB

C= 34.1 F= 3.7

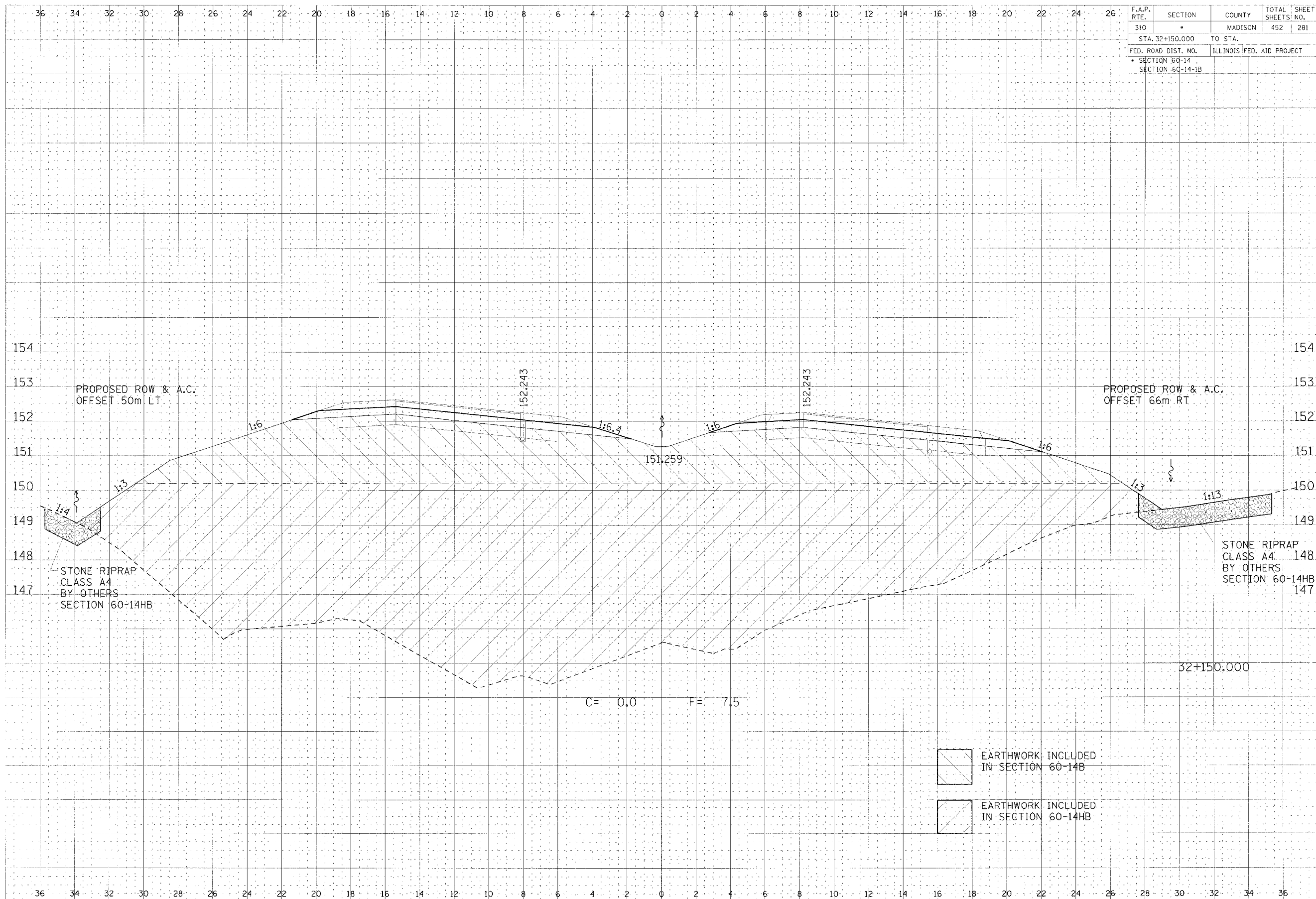
CROSS SECTION, FAP ROUTE 310, STA 32+115.449



CROSS SECTION, FAP ROUTE 310, STA 32+125.000

DATE	
BY	
CHKD	
APPV	
DATE	
BY	
CHKD	
APPV	



NO.	
DATE	
BY	
CHKD	
APPV	
DATE	
BY	
CHKD	
APPV	



F.A.P. RTE.	SECTION	COUNTY	TOTAL SHEETS NO.
310		MADISON	452
STA. 32+150.000		TO STA.	281
FED. ROAD DIST. NO.		ILLINOIS FED. AID PROJECT	
SECTION 60-14			
SECTION 60-14-1B			

DATE	BY	REVISION

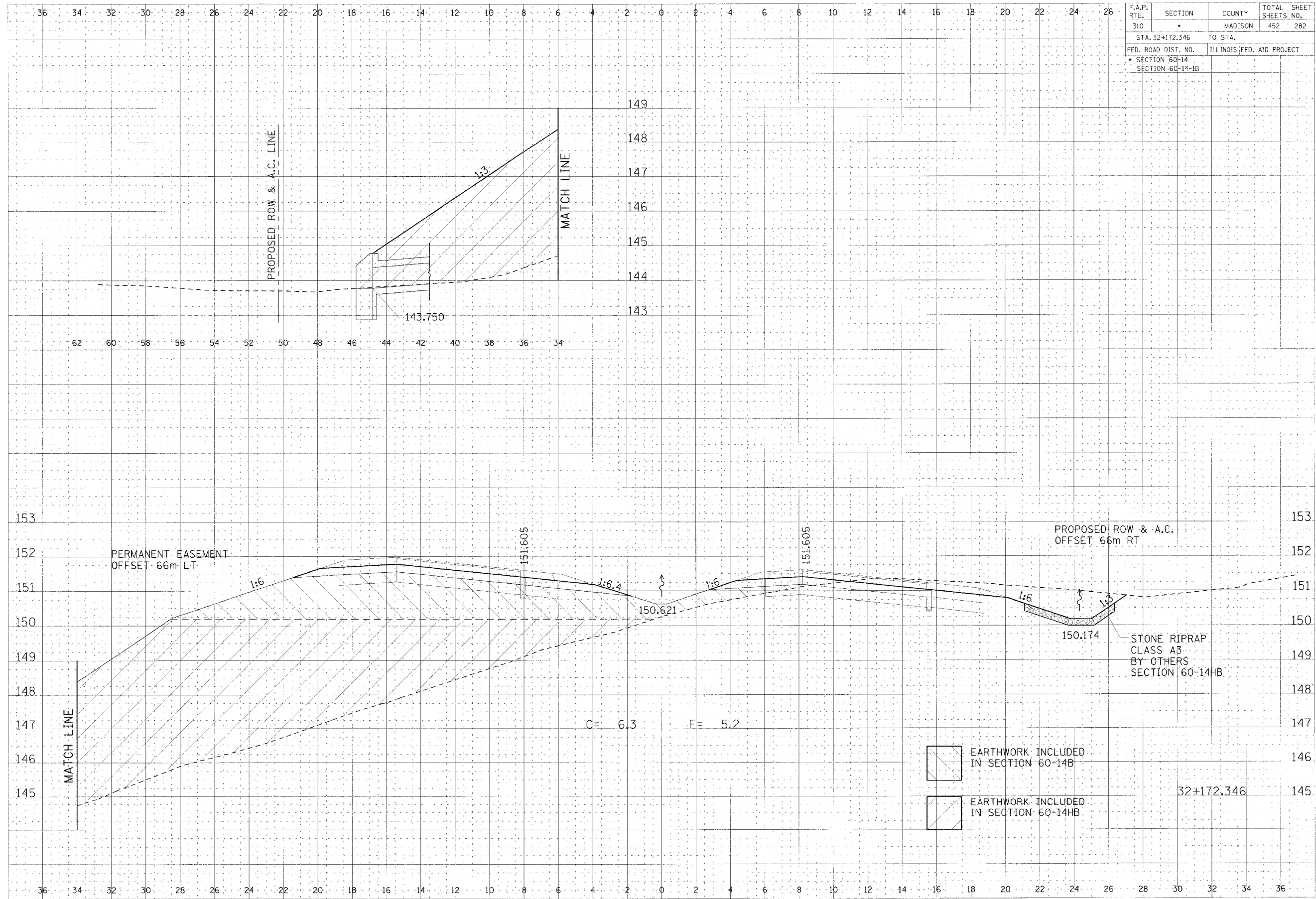
DATE	BY	REVISION

-  EARTHWORK INCLUDED IN SECTION 60-14B
-  EARTHWORK INCLUDED IN SECTION 60-14HB

CROSS SECTION, FAP ROUTE 310, STA 32+150.000

DATE PLOTTED: 02/17/2006 11:37:48 AM

F.A.P. RTE.	SECTION	COUNTY	TOTAL SHEET NO.
310	•	MADISON	452 282
STA. 32+172.346		TO STA.	
FED. ROAD DIST. NO.		ILLINOIS FED. AID PROJECT	
• SECTION 60-14			
SECTION 60-14-1B			

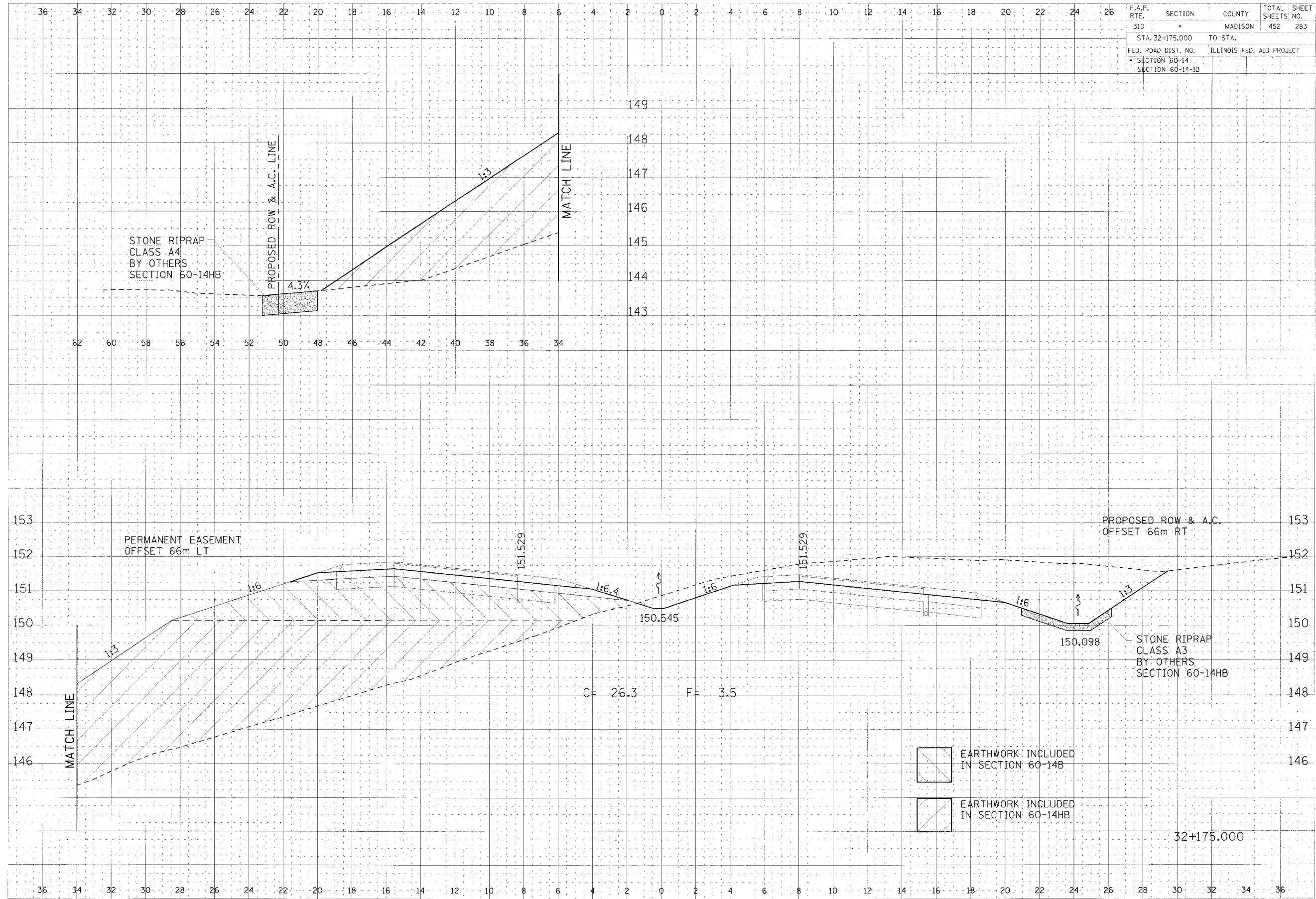


CROSS SECTION, FAP ROUTE 310, STA 32+172.346

DATE: _____
 DRAWN BY: _____
 CHECKED BY: _____
 TITLE: _____

DATE: _____
 DRAWN BY: _____
 CHECKED BY: _____
 TITLE: _____

F.A.P. RTE.	SECTION	COUNTY	TOTAL SHEETS	SHEET NO.
310	•	MADISON	452	283
STA. 32+175.000		TO STA.		
FED. ROAD DIST. NO. ILLINOIS FED. AID PROJECT				
• SECTION 60-14				
• SECTION 60-14-B				



DATE: _____
 DRAWN BY: _____
 CHECKED BY: _____
 TITLE: _____

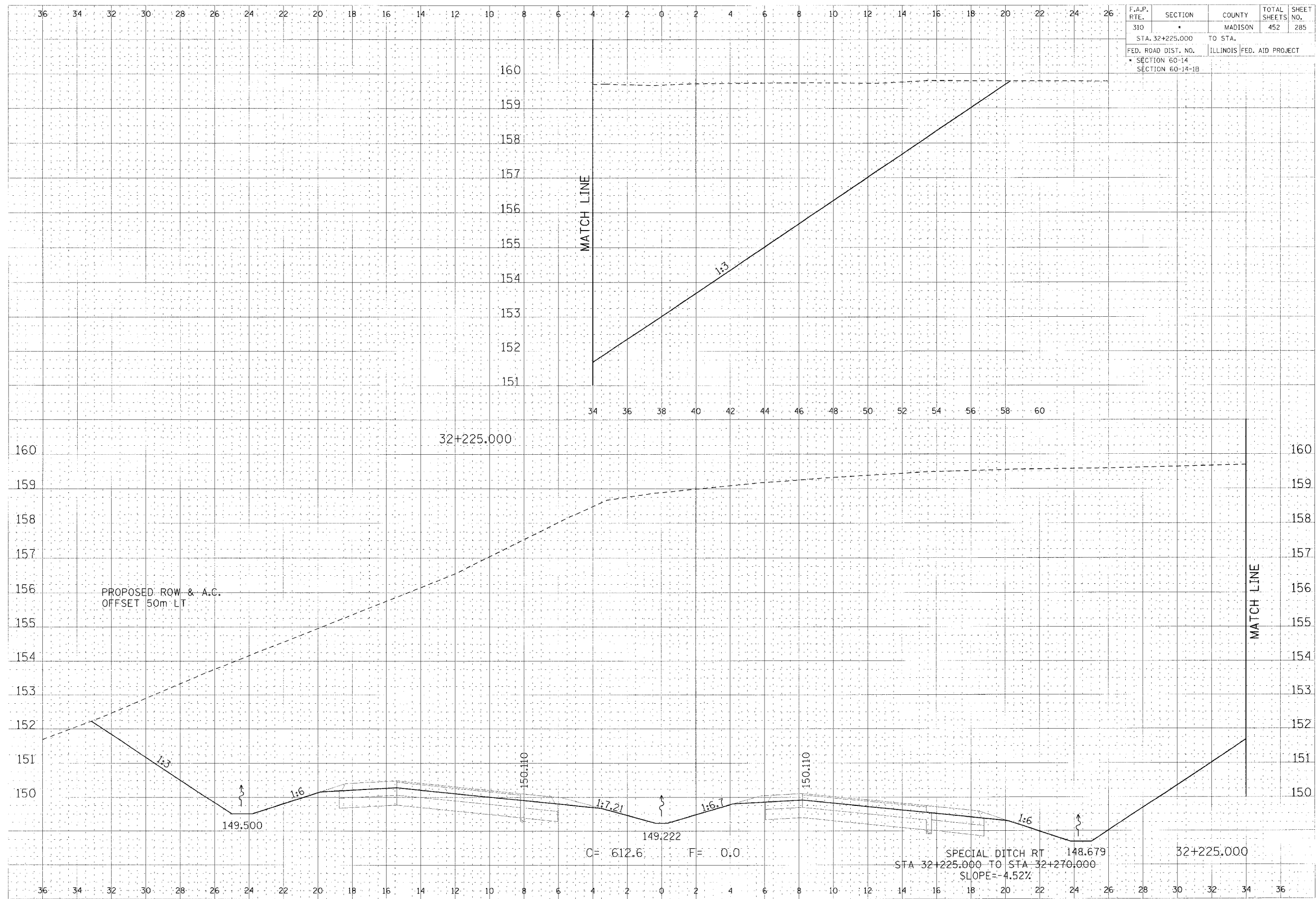
DATE: _____
 DRAWN BY: _____
 CHECKED BY: _____
 TITLE: _____

CROSS SECTION, FAP ROUTE 310, STA 32+175.000

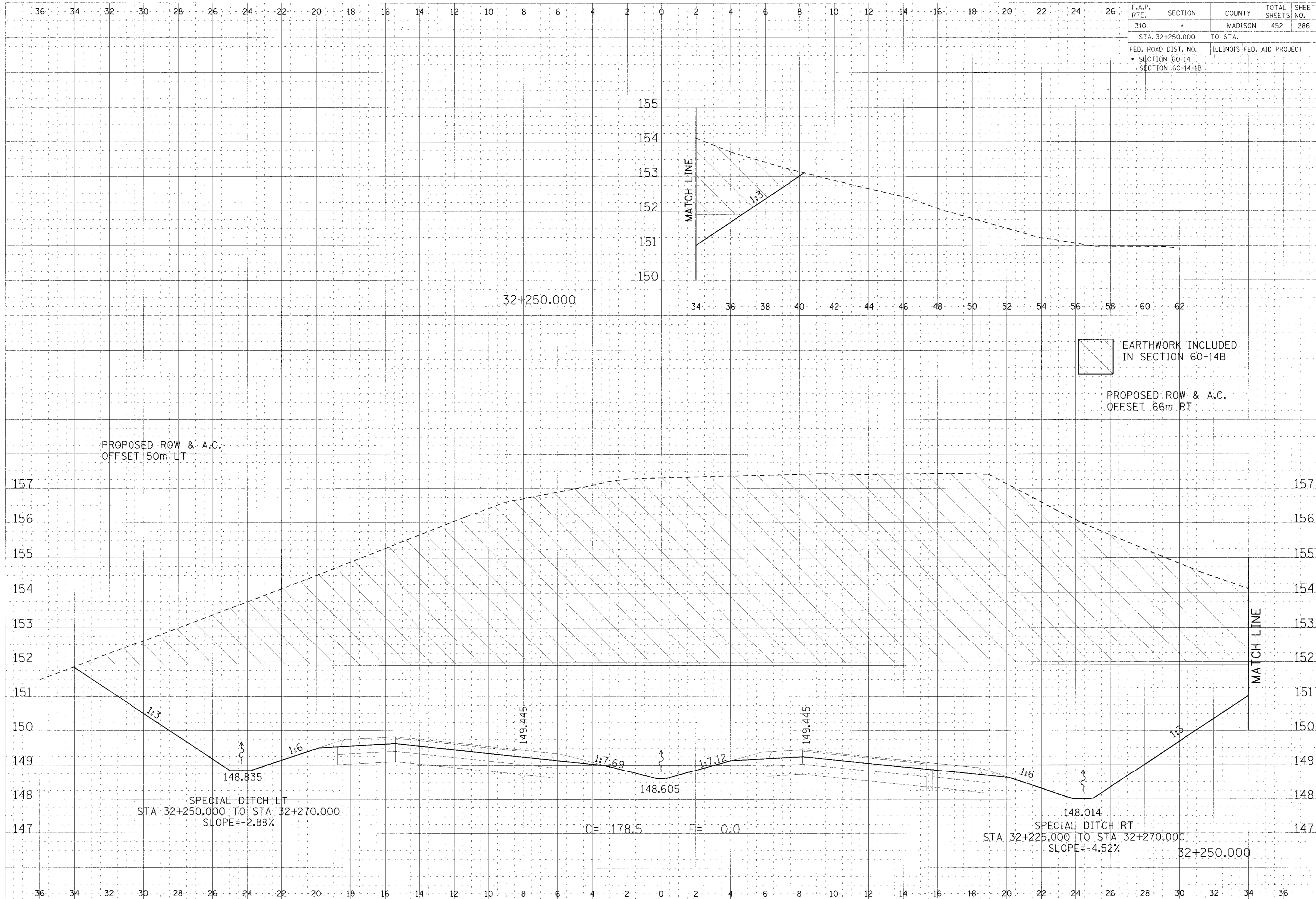
F.A.P. RTE.	SECTION	COUNTY	TOTAL SHEETS	SHEET NO.
310	*	MADISON	452	285
STA. 32+225.000		TO STA.		
FED. ROAD DIST. NO.		ILLINOIS	FED. AID PROJECT	
* SECTION 60-14		SECTION 60-14-1B		

DATE: 0-1-10
BY: [Signature]
CHECKED: [Signature]
DESIGNED: [Signature]
DRAWN: [Signature]
SCALE: AS SHOWN
PROJECT: [Signature]

DATE: 3-1-10
BY: [Signature]
CHECKED: [Signature]
DESIGNED: [Signature]
DRAWN: [Signature]
SCALE: AS SHOWN
PROJECT: [Signature]



CROSS SECTION, FAP ROUTE 310, STA 32+225.000

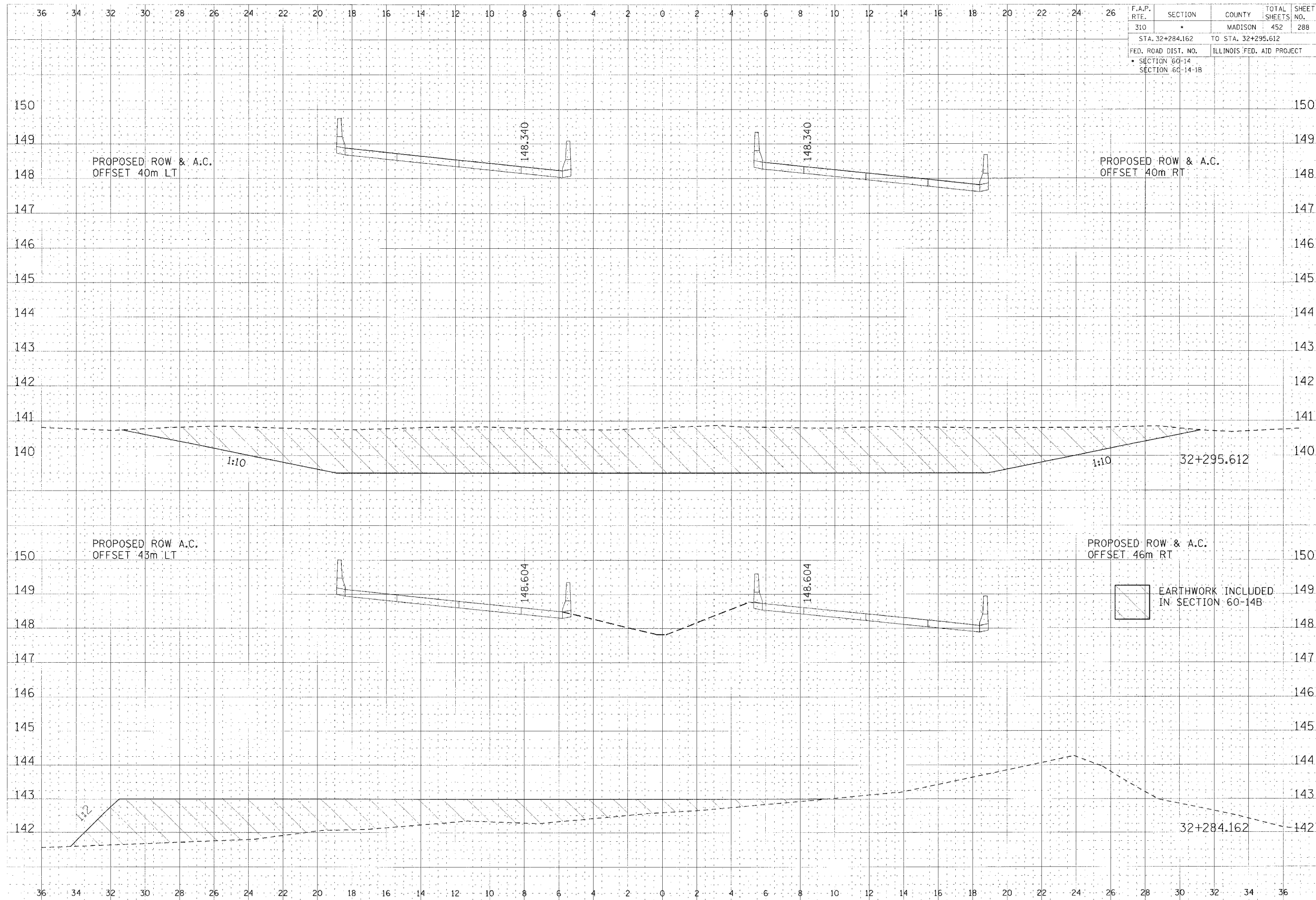


F.A.P. RTE.	SECTION	COUNTY	TOTAL SHEETS	SHEET NO.
310		MADISON	452	286
STA. 32+250.000 TO STA.				
FED. ROAD DIST. NO.		ILLINOIS FED. AID PROJECT		
SECTION 60-14		SECTION 60-14-1B		

DATE	BY	SCALE

DATE	BY	SCALE

CROSS SECTION, FAP ROUTE 310, STA 32+250.000



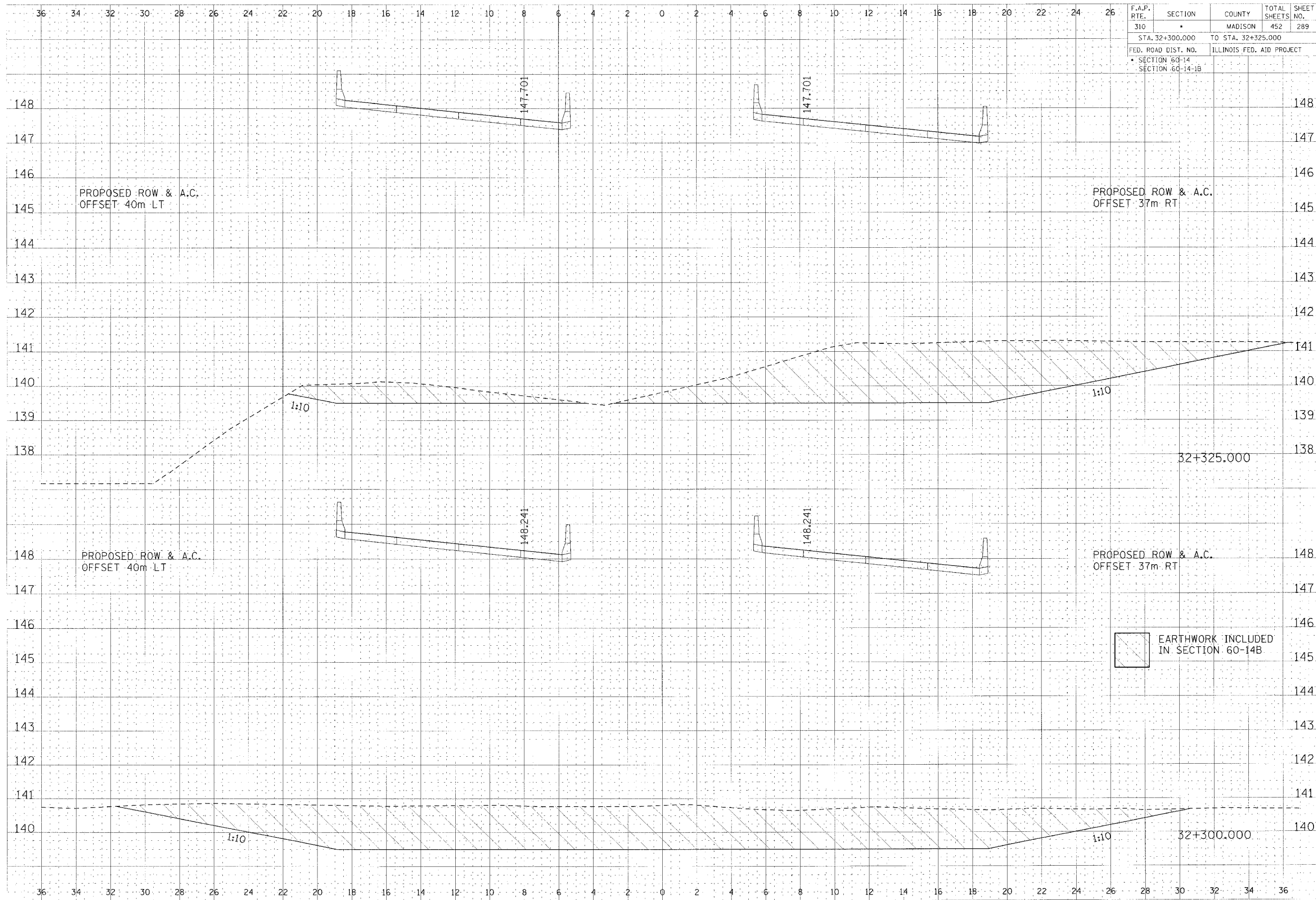
F.A.P. RTE.	SECTION	COUNTY	TOTAL SHEETS	SHEET NO.
310	*	MADISON	452	288
STA. 32+284.162 TO STA. 32+295.612				
FED. ROAD DIST. NO.		ILLINOIS FED. AID PROJECT		
* SECTION 60-14		SECTION 60-14-B		

DATE: _____
 BY: _____
 CHECKED: _____
 APPROVED: _____
 TITLE: _____
 PROJECT: _____
 SHEET NO.: _____

DATE: _____
 BY: _____
 CHECKED: _____
 APPROVED: _____
 TITLE: _____
 PROJECT: _____
 SHEET NO.: _____

CROSS SECTION, FAP ROUTE 310, STA 32+284.162 TO STA 32+295.612


DRAWING PREPARED BY THE ILLINOIS DEPARTMENT OF TRANSPORTATION



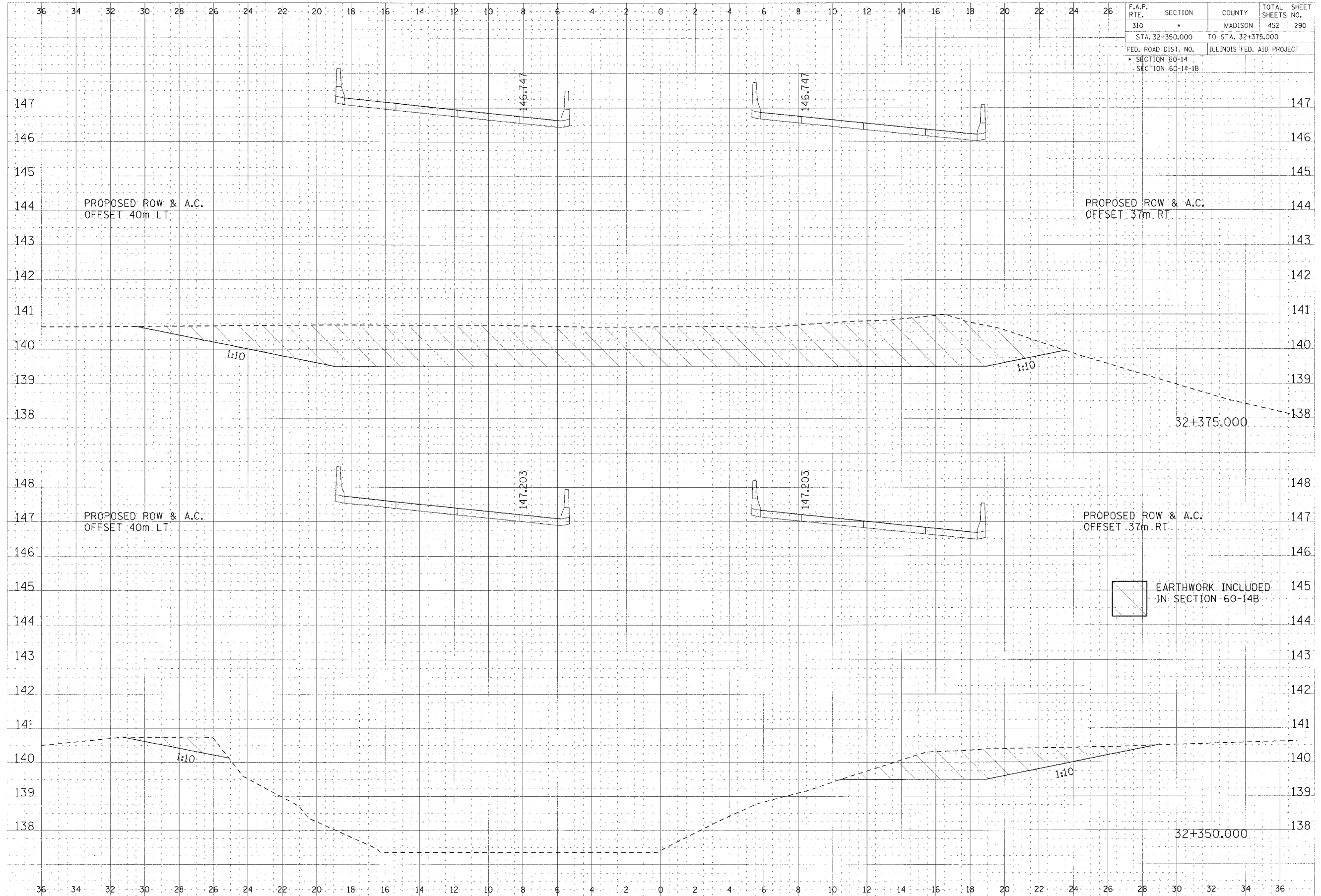
F.A.P. RTE.	SECTION	COUNTY	TOTAL SHEETS	SHEET NO.
310	*	MADISON	452	289
STA. 32+300.000		TO STA. 32+325.000		
FED. ROAD DIST. NO.		ILLINOIS FED. AID PROJECT		
* SECTION 60-14		SECTION 60-14-B		

F.B.A. COUNTY OF MADISON
 SURVEY
 TOTAL SHEETS 452
 SHEET NO. 289
 DATE
 DRAWN BY
 CHECKED BY
 APPROVED BY

F.B.A. COUNTY OF MADISON
 SURVEY
 TOTAL SHEETS 452
 SHEET NO. 289
 DATE
 DRAWN BY
 CHECKED BY
 APPROVED BY


 EARTHWORK INCLUDED
 IN SECTION 60-14B


CROSS SECTION, FAP ROUTE 310, STA 32+300.000 TO STA 32+325.000



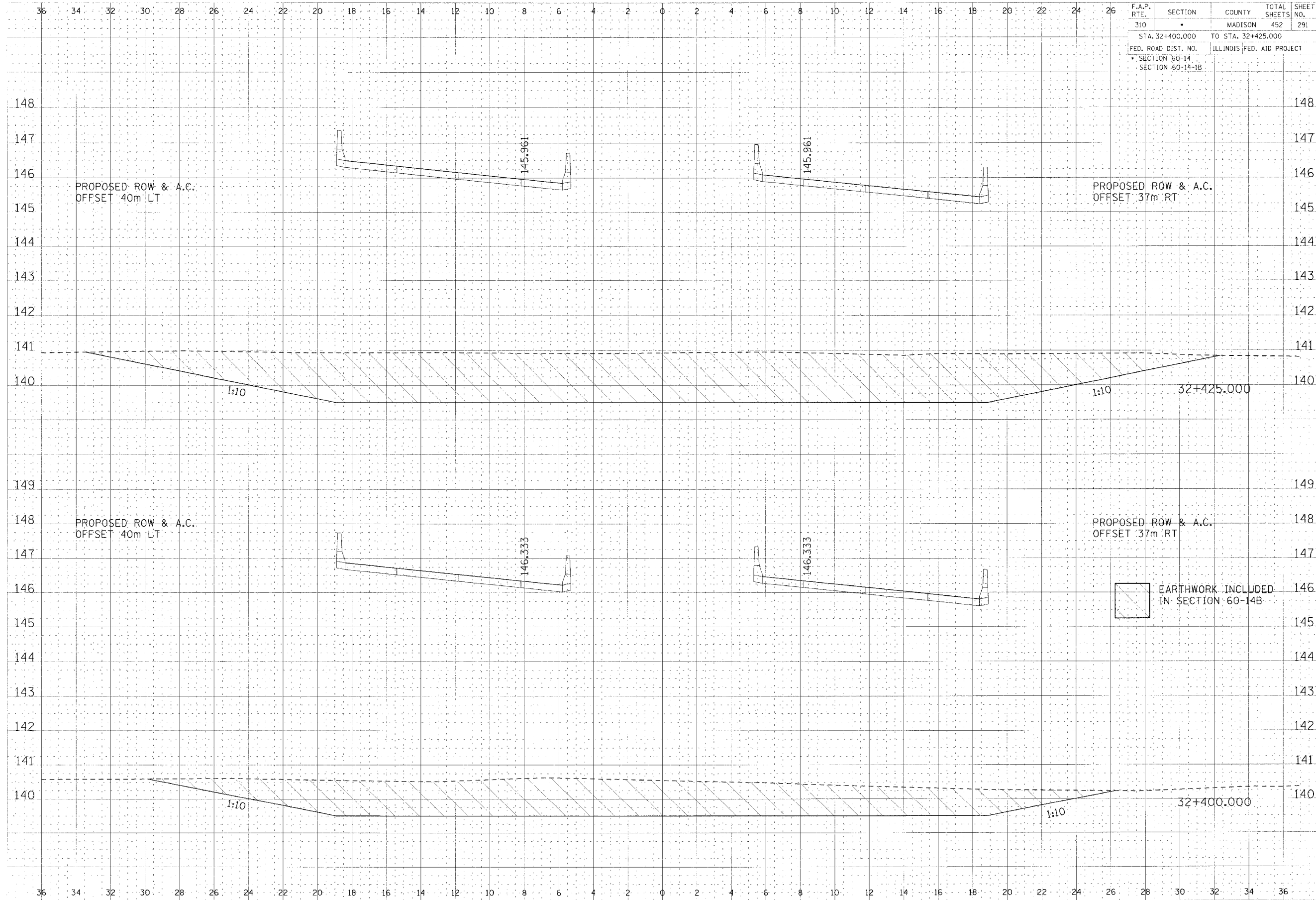
F.A.P. RTE.	SECTION	COUNTY	TOTAL SHEETS	SHEET NO.
310	*	MADISON	452	290
STA. 32+350.000		TO STA. 32+375.000		
FED. ROAD DIST. NO.		ILLINOIS FED. AID PROJECT		
* SECTION 60-14		SECTION 60-14-1B		

DATE: _____
 DRAWN BY: _____
 CHECKED BY: _____
 TITLE: _____
 PROJECT: _____

DATE: _____
 DRAWN BY: _____
 CHECKED BY: _____
 TITLE: _____
 PROJECT: _____

 EARTHWORK INCLUDED IN SECTION 60-14B

CROSS SECTION, FAP ROUTE 310, STA 32+350.000 TO STATION 32+375.000

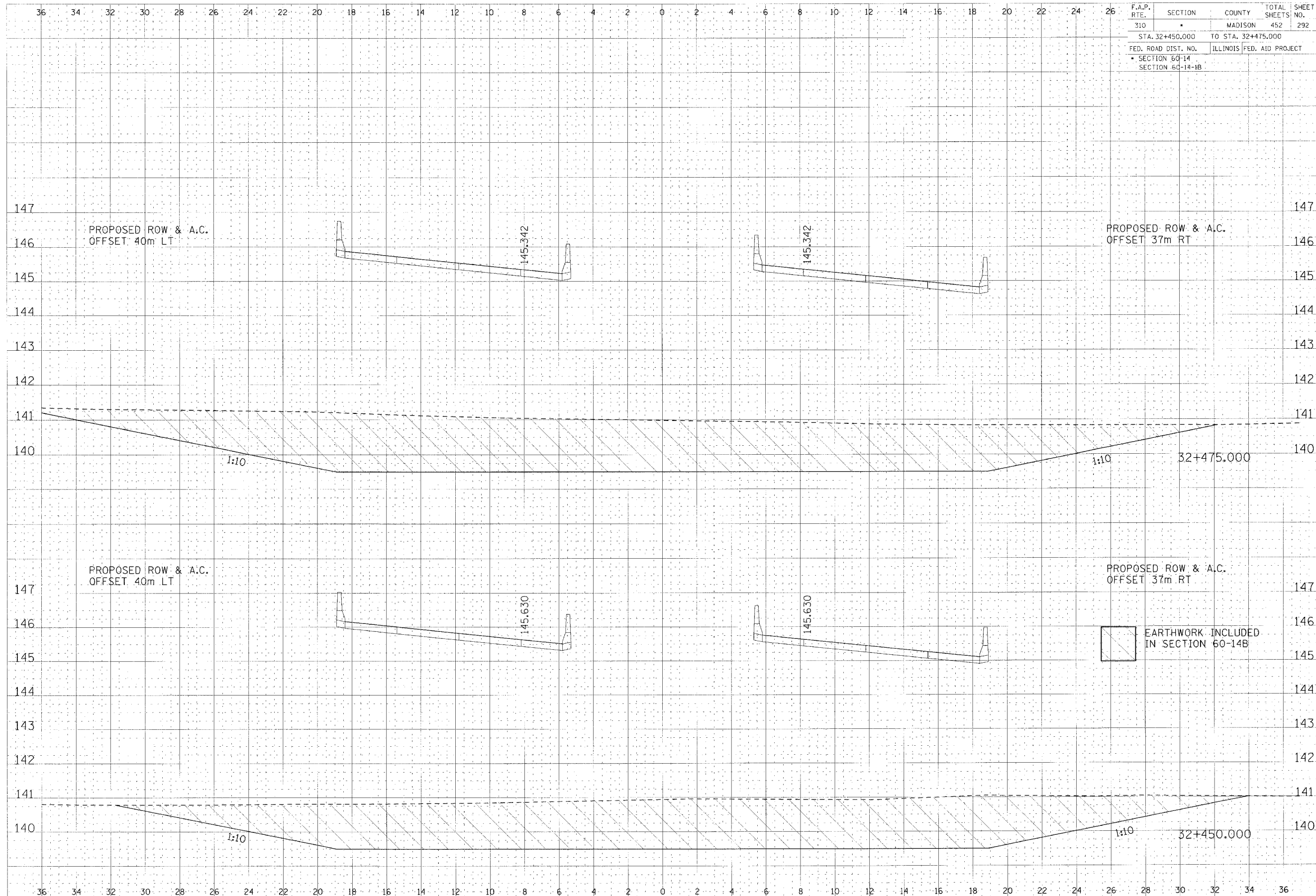


CROSS SECTION, FAP ROUTE 310, STA 32+400.000 TO STA 32+450.000

DATE: _____
 DRAWN BY: _____
 CHECKED BY: _____
 PROJECT NO.: _____
 SHEET NO.: _____

DATE: _____
 DRAWN BY: _____
 CHECKED BY: _____
 PROJECT NO.: _____
 SHEET NO.: _____

ILLINOIS DEPARTMENT OF TRANSPORTATION

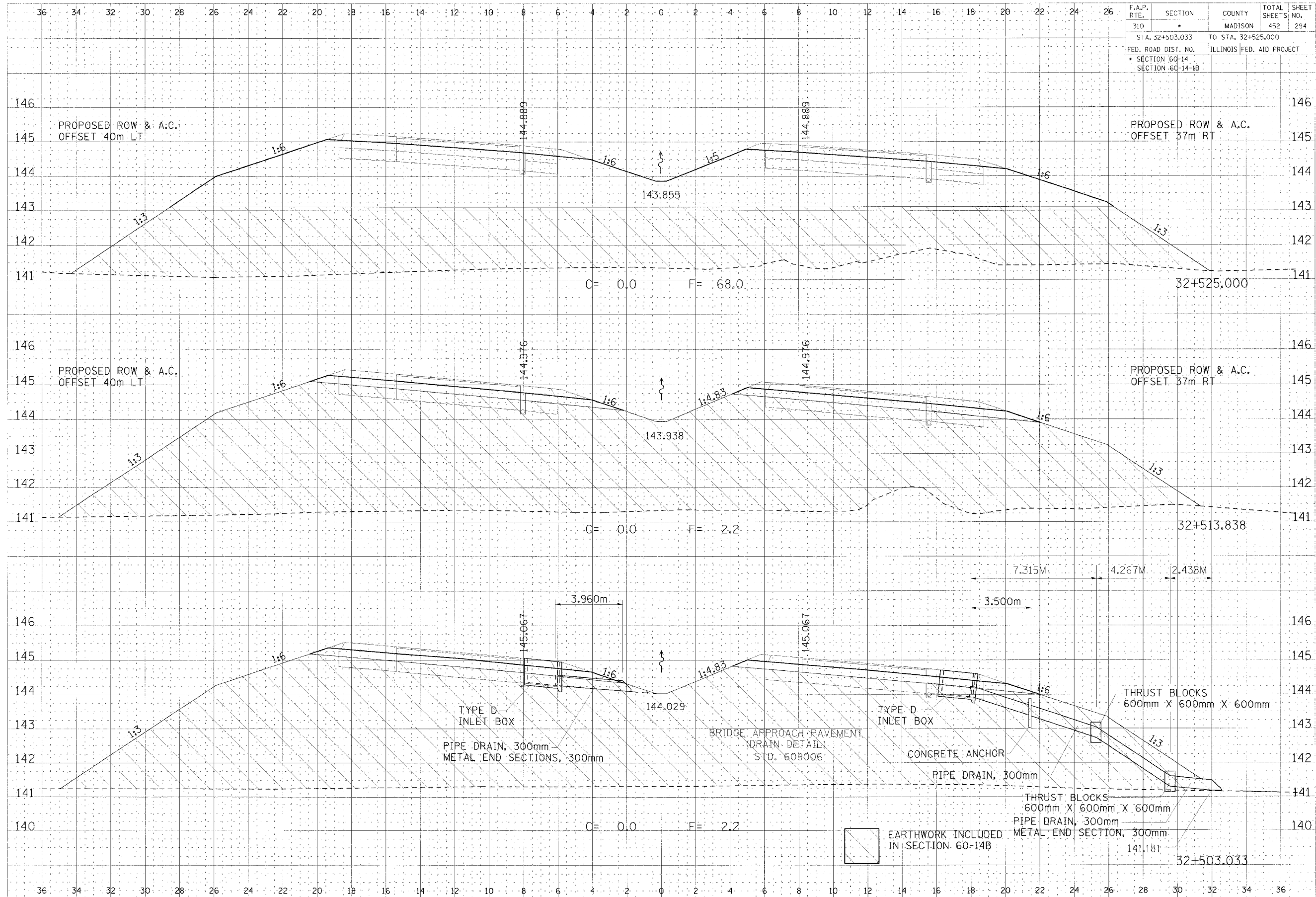


F.A.P. RTE.	SECTION	COUNTY	TOTAL SHEETS	SHEET NO.
310	•	MADISON	452	292
STA. 32+450.000		TO STA. 32+475.000		
FED. ROAD DIST. NO.		ILLINOIS	FED. AID PROJECT	
• SECTION 60-14				
SECTION 60-14-1B				

DATE	BY	REVISION

DATE	BY	REVISION

CROSS SECTION, FAP ROUTE 310, STA 32+450.000 TO STA 32+475.000



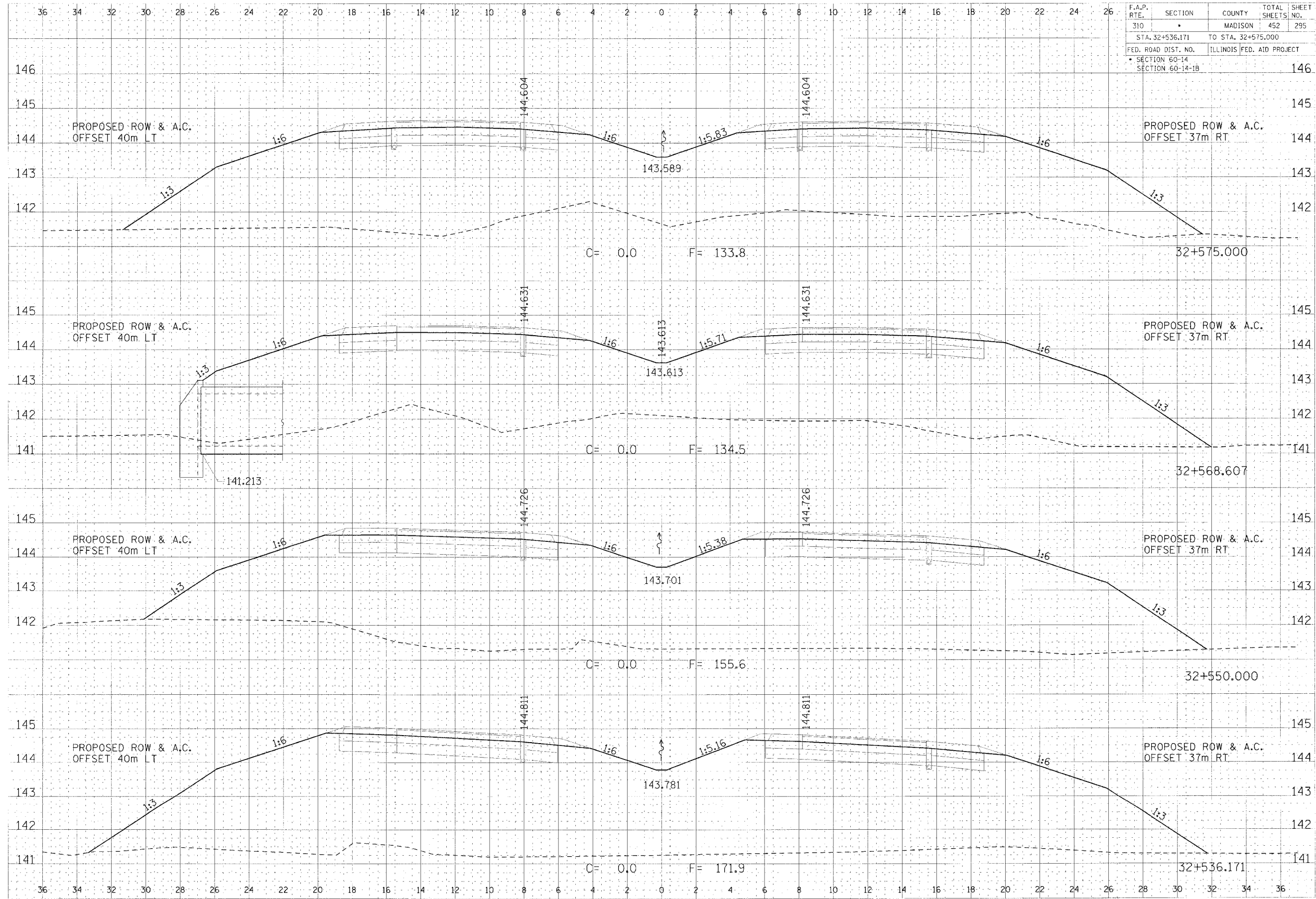
F.A.P. RTE.	SECTION	COUNTY	TOTAL SHEETS	SHEET NO.
310		MADISON	452	294
STA. 32+503.033		TO STA. 32+525.000		
FED. ROAD DIST. NO.		ILLINOIS	FED. AID PROJECT	
SECTION 60-14		SECTION 60-14-B		

PLAN
 SUPPLY
 DATE
 10/14/14
 1:00

PLAN
 SUPPLY
 DATE
 10/14/14
 1:00

CROSS SECTION, FAP ROUTE 310, STA 32+503.033 to STA 32+525.000

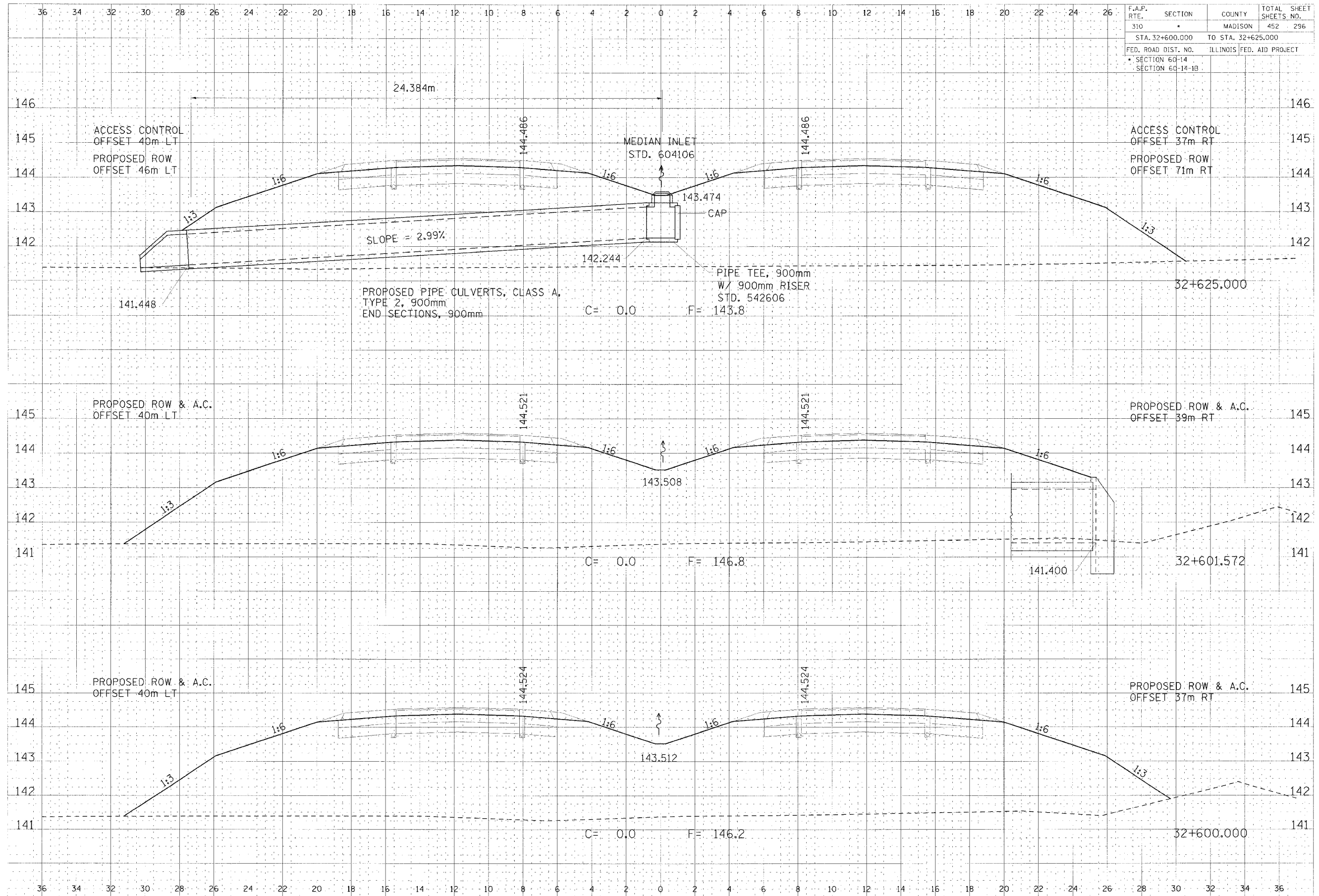
F.A.P. RTE.	SECTION	COUNTY	TOTAL SHEETS	SHEET NO.
310		MADISON	452	295
STA. 32+536.171		TO STA. 32+575.000		
FED. ROAD DIST. NO.		ILLINOIS FED. AID PROJECT		
SECTION 60-14		SECTION 60-14-1B		



DATE	BY	REVISION

DATE	BY	REVISION

CROSS SECTION, FAP ROUTE 310, STA 32+536.171 TO STA 32+575.000

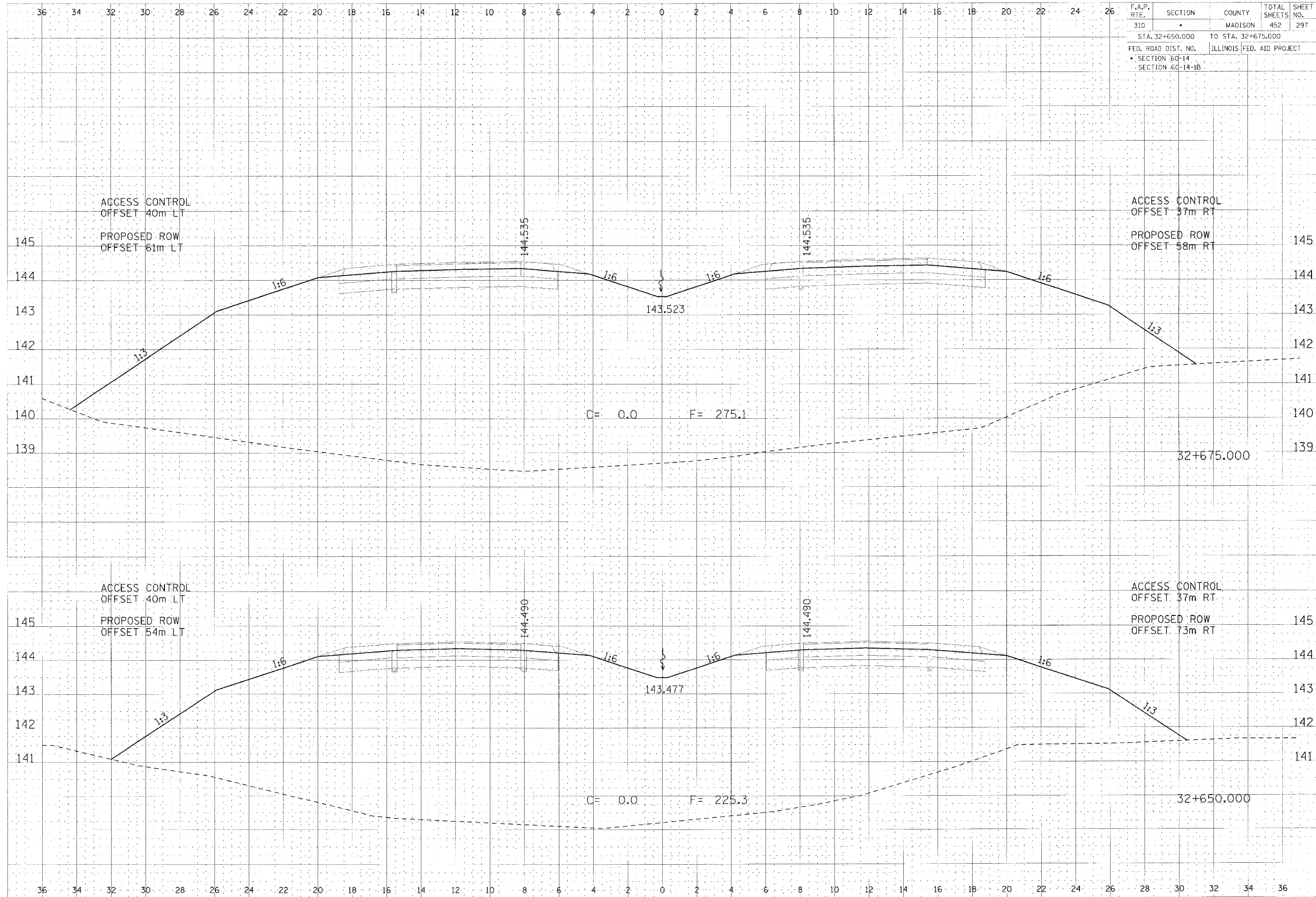


F.A.P. RTE.	SECTION	COUNTY	TOTAL SHEETS NO.
310	*	MADISON	452 296
STA. 32+600.000		TO STA. 32+625.000	
FED. ROAD DIST. NO.		ILLINOIS FED. AID PROJECT	
* SECTION 60-14		SECTION 60-14-1B	

DATE: 11/15/11
 DRAWN BY: J. SHAW
 CHECKED BY: J. SHAW
 SCALE: AS SHOWN
 SHEET NO.: 11

DATE: 11/15/11
 DRAWN BY: J. SHAW
 CHECKED BY: J. SHAW
 SCALE: AS SHOWN
 SHEET NO.: 11

CROSS SECTION, FAP ROUTE 310, STA 32+600.000 TO STA 32+625.000

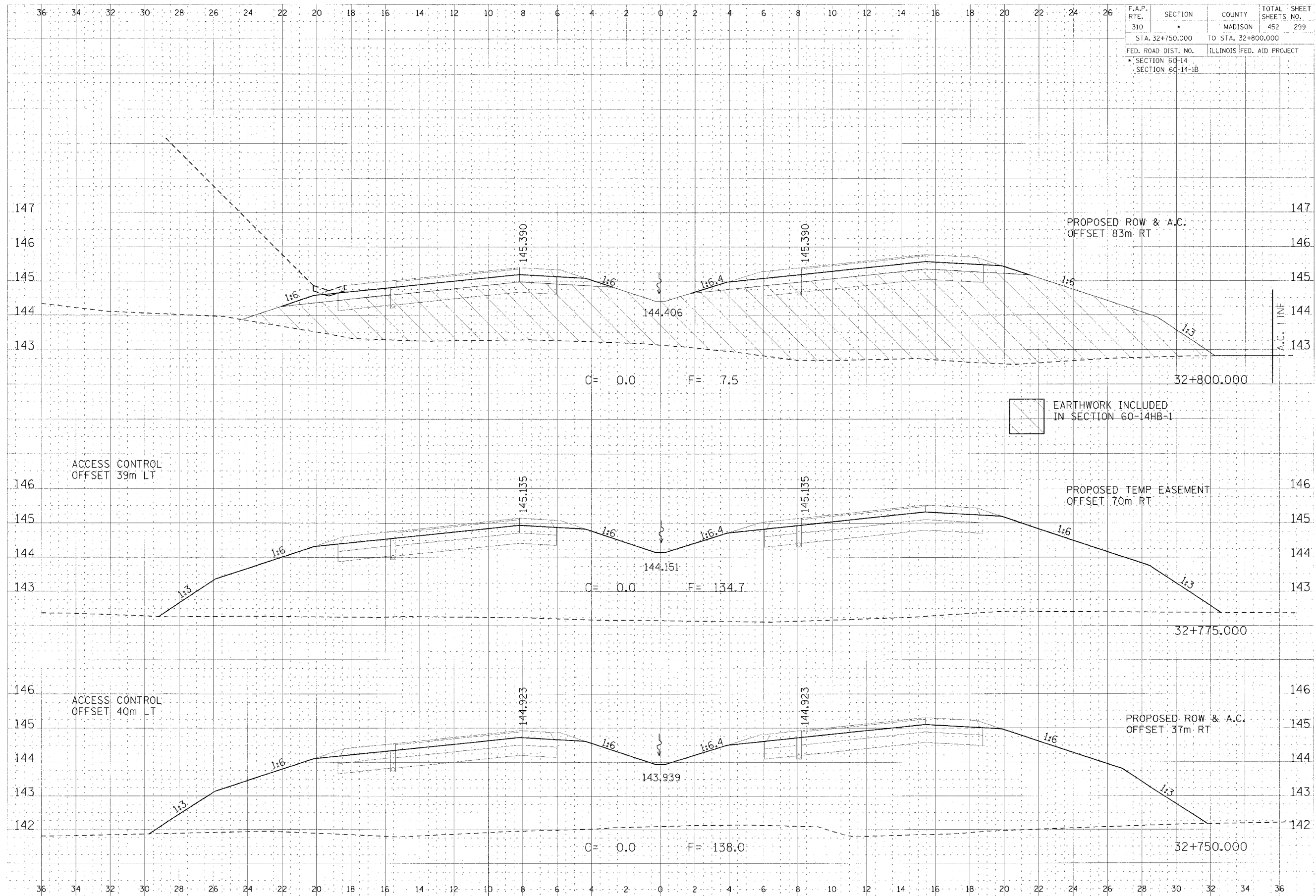


F.A.P. RTE.	SECTION	COUNTY	TOTAL SHEETS	SHEET NO.
310		MADISON	452	297
STA. 32+650.000 TO STA. 32+675.000				
FED. ROAD DIST. NO.		ILLINOIS	FED. AID PROJECT	
SECTION 60-14		SECTION 60-14-1B		

DATE: _____
 DRAWN BY: _____
 CHECKED BY: _____
 TITLE: _____
 PROJECT: _____

DATE: _____
 DRAWN BY: _____
 CHECKED BY: _____
 TITLE: _____
 PROJECT: _____

CROSS SECTION, FAP ROUTE 310, STA 32+650.000 TO STA 32+675.000

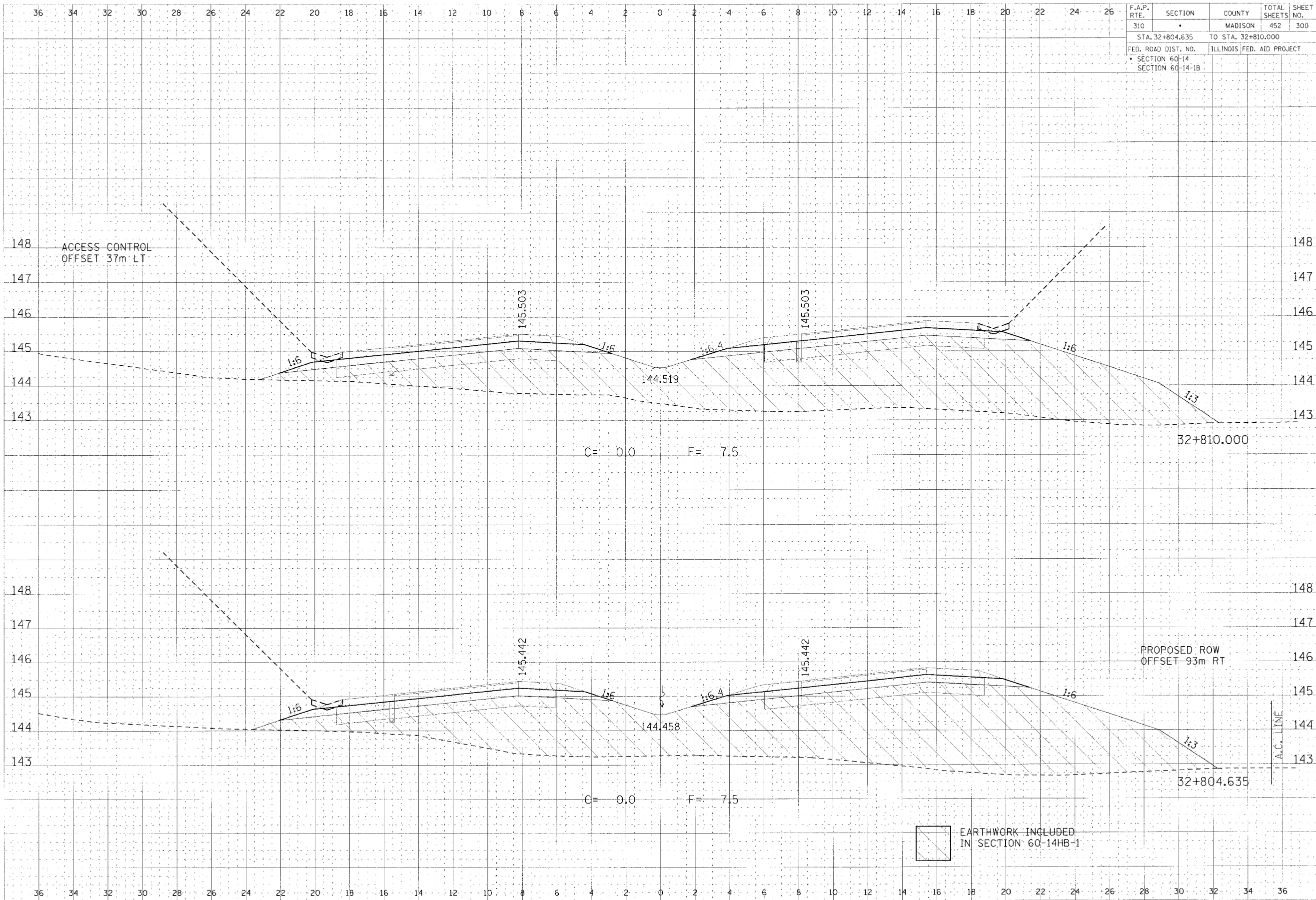


F.A.P. RTE.	SECTION	COUNTY	TOTAL SHEET SHEETS NO.
310	*	MADISON	452 299
STA. 32+750.000		TO STA. 32+800.000	
FED. ROAD DIST. NO.		ILLINOIS FED. AID PROJECT	
SECTION 60-14		SECTION 60-14-1B	

DATE: 11/11/09
 BY: [Signature]
 CHECKED: [Signature]
 TITLE: [Signature]

DATE: 11/11/09
 BY: [Signature]
 CHECKED: [Signature]
 TITLE: [Signature]

CROSS SECTION, FAP ROUTE 310, STA 32+750.000 TO STA 32+800.000



F.A.P. RTE.	SECTION	COUNTY	TOTAL SHEETS	SHEET NO.
310		MADISON	452	300
STA. 32+804.635		TO STA. 32+810.000		
FED. ROAD DIST. NO.		ILLINOIS	FED. AID PROJECT	
SECTION 60-14				
SECTION 60-14-B				

NAME: _____
 DATE: _____
 DRAWN BY: _____
 CHECKED BY: _____
 SCALE: _____

NAME: _____
 DATE: _____
 DRAWN BY: _____
 CHECKED BY: _____
 SCALE: _____

CROSS SECTION, FAP ROUTE 310, STA 32+804.636 TO STA 32+810.000

1:1000 (VERTICAL) 1:1000 (HORIZONTAL)