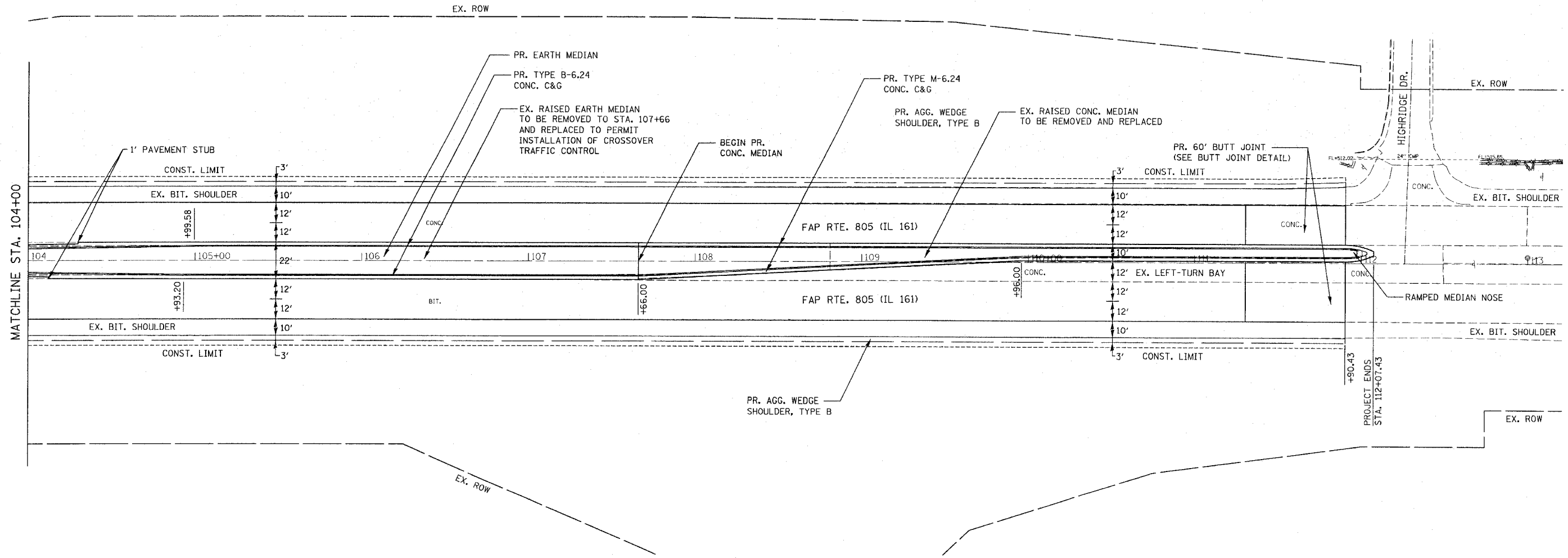


FAP ROUTE	SECTION	COUNTY	TOTAL SHEETS	SHEET NO
805	147BR	ST. CLAIR	52	10
STA. TO STA.		EXISTING CONDITIONS:		

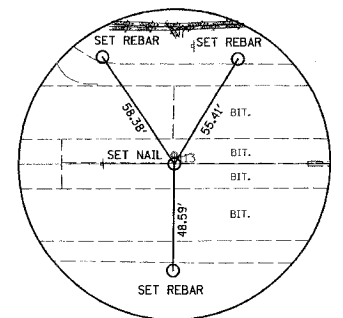
CONTRACT NO. 76393

PLAN	SURVEYED	DATE
	PLOTTED	
	CHECKED	
	BY	
	NO. OF WAY CHECKED	
	NO. OF FILE NAME	

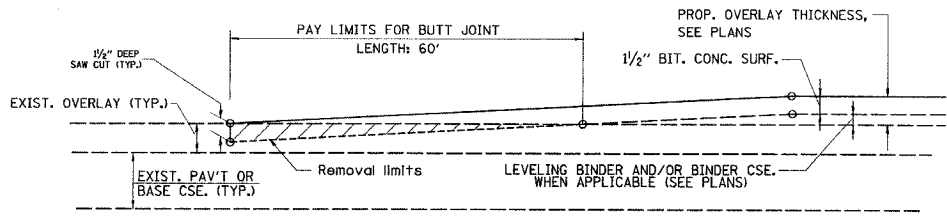


MATCHLINE STA. 104+00

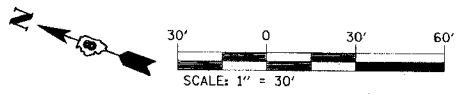
PROJECT ENDS STA. 112+07.43



ALIGNMENT TIE
POT STA. 113+00.00



BUTT JOINT DETAIL



REVISIONS	
NAME	DATE

ILLINOIS DEPARTMENT OF TRANSPORTATION
PLAN SHEET

FAP ROUTE 805
SECTION 147BR
ST. CLAIR COUNTY

DRAWN BY:

PLOT DATE: *DATE-TIME*