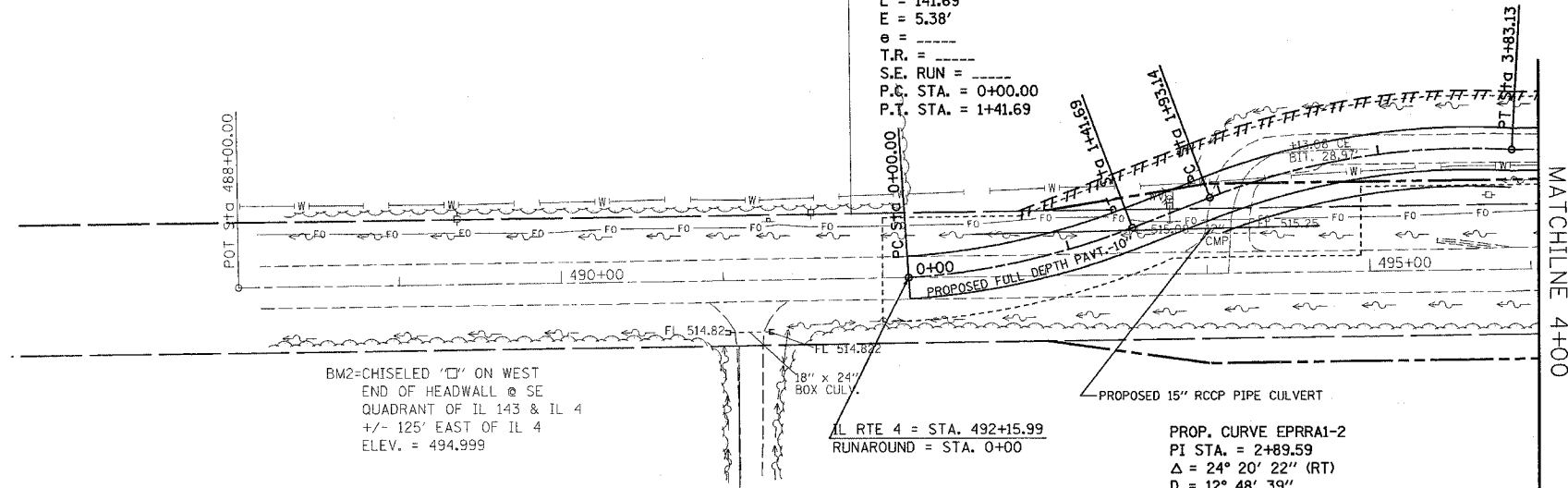


FIP	SECTION	COUNTY	TOTAL SHEETS	SHEET NO.
314	110-1VBR-1	MADISON	77	13
PLAN AND PROFILE OF RUNAROUND				
CONTRACT NO.: 76549				

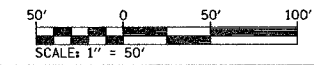
PROP. CURVE EPRRA1-1  
 PI STA. = 0+71.39  
 $\Delta = 17^\circ 14' 43''$  (LT)  
 $D = 12^\circ 10' 16''$   
 $R = 470.75'$   
 $T = 71.39'$   
 $L = 141.69'$   
 $E = 5.38'$   
 $e =$   
 $T.R. =$   
 $S.E. RUN =$   
 $P.C. STA. = 0+00.00$   
 $P.T. STA. = 1+41.69$

PROP. CURVE EPRRA1-2  
 PI STA. = 2+89.59  
 $\Delta = 24^\circ 20' 22''$  (RT)  
 $D = 12^\circ 48' 39''$   
 $R = 447.25'$   
 $T = 96.45'$   
 $L = 189.99'$   
 $E = 10.28'$   
 $e =$   
 $T.R. =$   
 $S.E. RUN =$   
 $P.C. STA. = 1+93.14$   
 $P.T. STA. = 3+83.13$




BM2=CHISELED 'Q' ON WEST  
 END OF HEADWALL @ SE  
 QUADRANT OF IL 143 & IL 4  
 $\pm 125'$  EAST OF IL 4  
 ELEV. = 494.999

AL RTE 4 = STA. 492+15.99  
 RUNAROUND = STA. 0+00



PLAN	SURVEYED	DATE
NOTE BOOK NO.	ALIGNED CHECKED	
NO.	PLG. OR MAY CHECKED	
	FILE NAME	

PROFILE	SURVEYED	DATE
NOTE BOOK NO.	GRADES CHECKED	
NO.	FILE NAME	



6/5/2006  
 REF: p1-17 (a)06020