

F.A. RTE.	SECTION	COUNTY	TOTAL SHEETS	SHEET NO.
•	••	ST. CLAIR	15	1

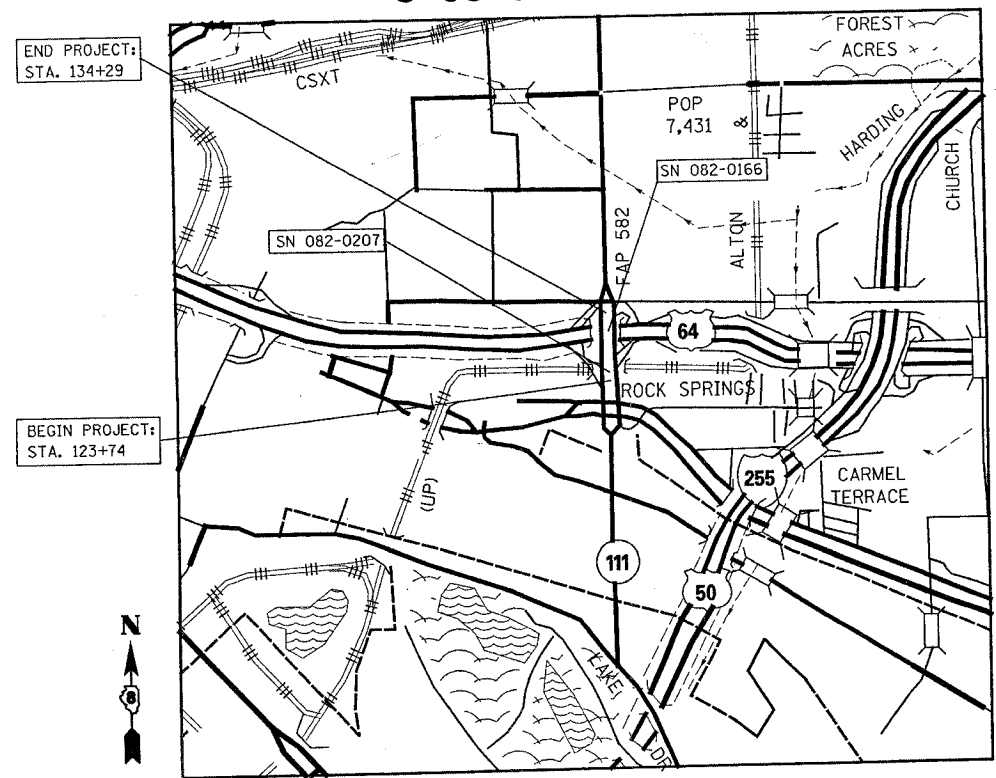
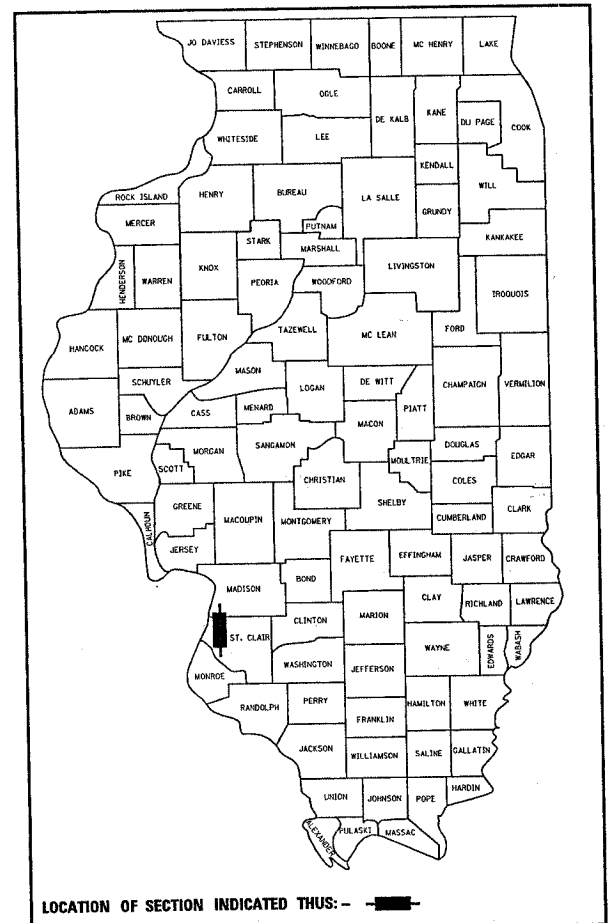
• FAP 582/FAU 9237  
 •• 82-3HB-1I, 82-3VB-1I

STATE OF ILLINOIS  
 DEPARTMENT OF TRANSPORTATION  
 DIVISION OF HIGHWAYS

PLANS FOR PROPOSED  
 FEDERAL AID HIGHWAY  
 FAP 582/FAU 9237 (IL ROUTE 111)  
 SECTION 82-3HB-1I, 82-3VB-1I  
 PROJECT NO.  
 ST. CLAIR COUNTY  
 C-98-068-05

INDEX OF SHEETS, SHEET 2

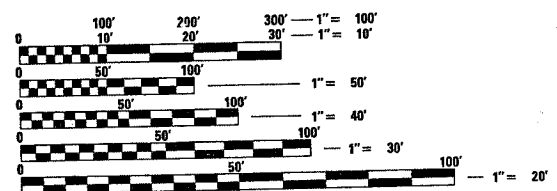
D-98-050-05



LOCATION MAP  
 NOT TO SCALE

END PROJECT:  
 STA. 134+29

BEGIN PROJECT:  
 STA. 123+74



FULL SIZE PLANS HAVE BEEN PREPARED USING STANDARD ENGINEERING SCALES. REDUCED SIZED PLANS WILL NOT CONFORM TO STANDARD SCALES. IN MAKING MEASUREMENTS ON REDUCED PLANS, THE ABOVE SCALES MAY BE USED.

J.U.L.I.E.  
 JOINT UTILITY LOCATION INFORMATION FOR EXCAVATION  
 1-800-892-0123

ADT  
 17,800 (2003)  
 M.U. = 1.1%  
 S.U. = 3.7%  
 P.V. = 95.6%

BEGIN PROJECT: LAT: 38.61915  
 LONG: -90.09299  
 END PROJECT: LAT: 38.62189  
 LONG: -90.09298

GROSS LENGTH: 1056.00 FEET = 0.20 MILES  
 NET LENGTH: 1056.00 FEET = 0.20 MILES

STATE OF ILLINOIS  
 DEPARTMENT OF TRANSPORTATION  
 DIVISION OF HIGHWAYS

SUBMITTED March 30, 2006  
Maryc Lemie  
 DEPUTY DIRECTOR OF HIGHWAYS  
 REGION FIVE ENGINEER

May 12, 2006  
Mike Stine  
 ENGINEER OF DESIGN AND ENVIRONMENT

May 12, 2006  
Milton R. Sees, P.E.  
 DIRECTOR OF HIGHWAYS, CHIEF ENGINEER

PRINTED BY THE AUTHORITY  
 OF THE STATE OF ILLINOIS

PROJECT LEADER: TIM KRUMM (618)346-3257  
 PROJECT ENGINEER: WENDA SOUTHERLAND (618)346-3159  
 SQUAD LEADER: GREG HANCOCK (618)346-3196

CONTRACT NO. 76907