CONTRACT NO. 76907

F.A. RTE.	SECTION	COUNTY	TOTAL SHEETS	SHEET NO.
*	**	ST. CLAIR	15	4
STA.		TO STA.		
FED. ROAD DIST. NO.	ILLINOIS	FED. AID PROJECT		

* FAP 582/FAU 9237
** 82-3HB-1I, 82-3VB-1I

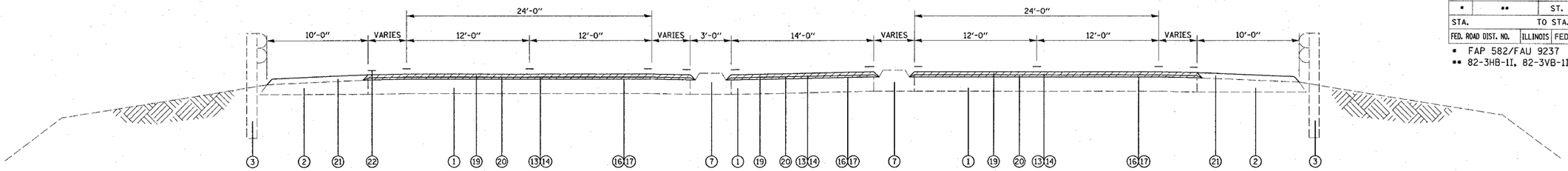

TYPICAL SECTION
STA. 129+68 TO STA. 130+58
STA. 133+24 TO STA. 134+29

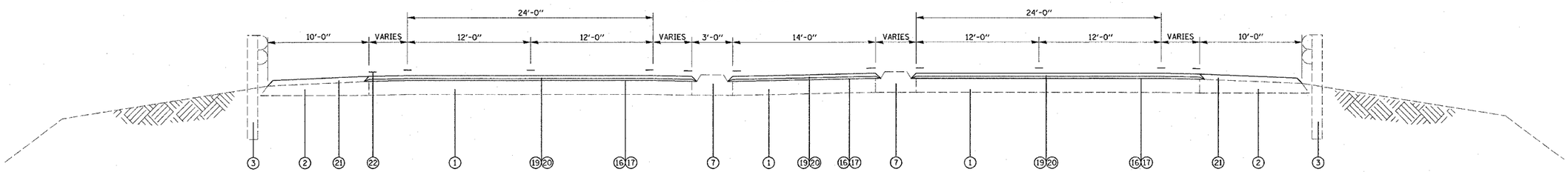

TYPICAL SECTION
STA. 127+48 TO STA. 129+68

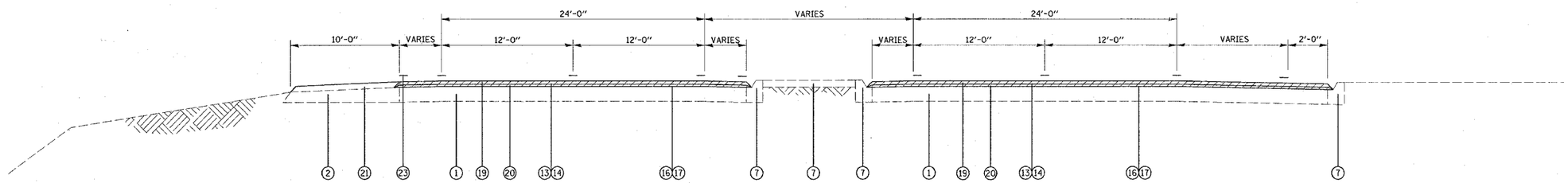

TYPICAL SECTION
STA. 123+74 TO STA. 124+84
STA. 126+15 TO STA. 126+55

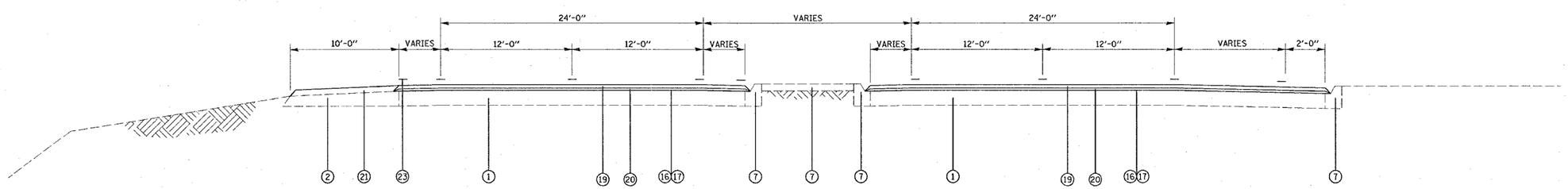

TYPICAL SECTION
STA. 126+55 TO STA. 127+48

1. EXISTING REINFORCED CONCRETE PAVEMENT 8"
2. EXISTING BITUMINOUS SHOULDER 8"
3. EXISTING GUARDRAIL
4. EXISTING REINFORCED CONCRETE BRIDGE DECK, 7" OR 7½"
5. EXISTING DECK DRAIN
6. EXISTING CONCRETE PARAPET
7. EXISTING CONCRETE MEDIAN AND CURB
8. EXISTING CONCRETE SIDEWALK
9. EXISTING ALUMINUM BRIDGE RAIL
10. EXISTING PROTECTIVE SCREEN
11. EXISTING W36 STEEL GIRDER
12. EXISTING WATERPROOFING MEMBRANE SYSTEM
13. EXISTING BITUMINOUS SURFACE COURSE, VARIABLE DEPTH (APPROACH), 1½" (DECK)
14. PROPOSED BITUMINOUS SURFACE REMOVAL, (VARIABLE DEPTH)
15. PROPOSED BITUMINOUS SURFACE REMOVAL (DECK), 1½"
16. PROPOSED BITUMINOUS MATERIAL (PRIME COAT)
17. PROPSED AGGREGATE (PRIME COAT)
18. PROPOSED WATERPROOFING MEMBRANE SYSTEM½"
19. PROPOSED BITUMINOUS CONCRETE SURFACE COURSE, SUPERPAVE, MIX "D", N70, 1½"
20. PROPOSED LEVELING BINDER (MACHINE METHOD), SUPERPAVE, N70, 1"
21. BITUMINOUS SHOULDER, 2½"
22. PROPOSED PAINT PAVEMENT MARKING
23. PROPSED DECK DRAIN EXTENSION

REVISIONS	
NAME	DATE

ILLINOIS DEPARTMENT OF TRANSPORTATION

TYPICAL SECTION

FAP 582/FAU 9237 (IL ROUTE 111)
SECTION 82-3HB-1I, 82-3VB-1I
ST. CLAIR COUNTY

SCALE: VERT. HORIZ.
DATE
DRAWN BY
CHECKED BY

PLOT DATE = $DATE$
FILE NAME = $$FILE$$
PLOT SCALE = $$SCALE$$
REFERENCE = $$REF$$