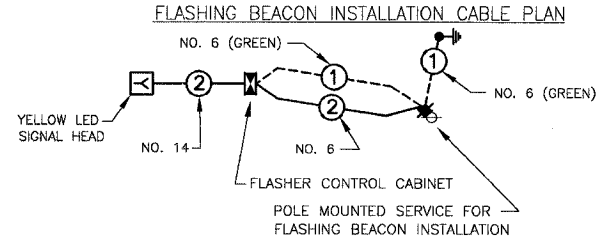
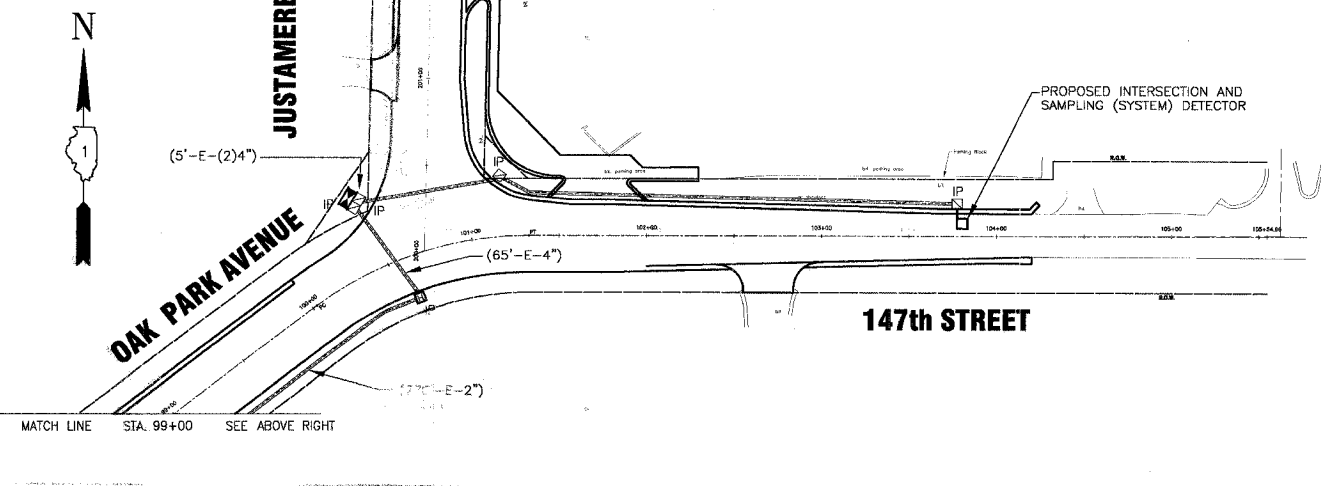
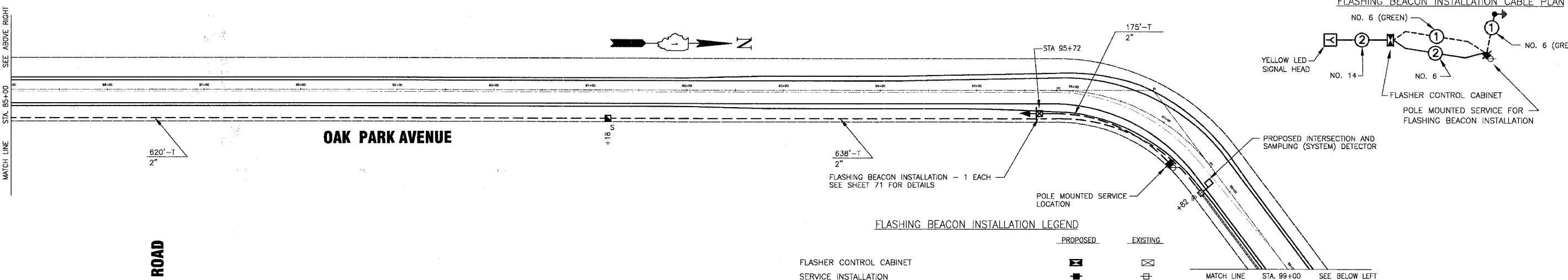
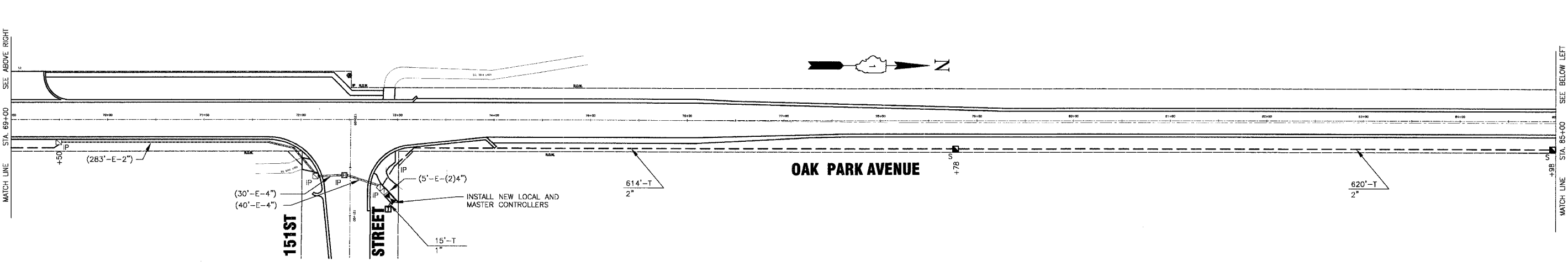
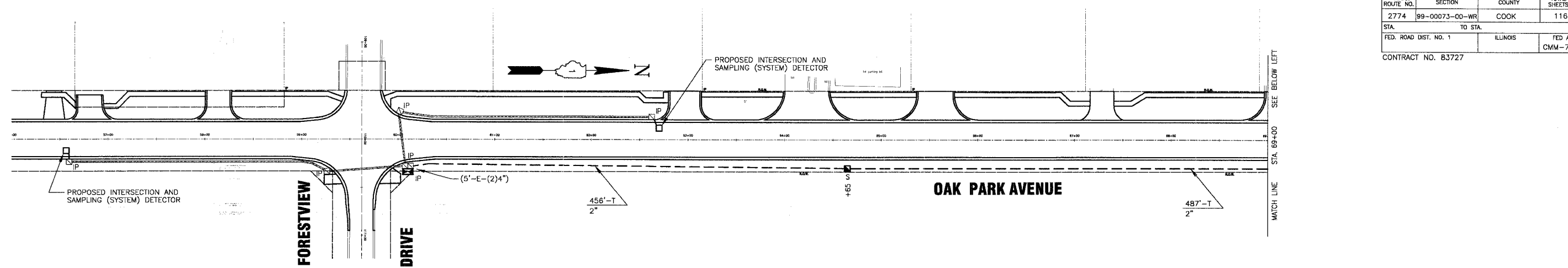


F.A.I. ROUTE NO.	SECTION	COUNTY	TOTAL SHEETS	SHEET NO.
2774	99-00073-00-WR	COOK	116	80
STA.	TO STA.	ILLINOIS		FED AID PROJECT CMM-7003 (750)
FED. ROAD DIST. NO. 1		CONTRACT NO. 83727		



FLASHING BEACON INSTALLATION LEGEND

PROPOSED	EXISTING
[Symbol]	[Symbol]
[Symbol]	[Symbol]
[Symbol]	[Symbol]
[Symbol]	[Symbol]
[Symbol]	[Symbol]
[Symbol]	[Symbol]
[Symbol]	[Symbol]
[Symbol]	[Symbol]
[Symbol]	[Symbol]
[Symbol]	[Symbol]

INTERCONNECT PLAN LEGEND

PROPOSED	EXISTING
[Symbol]	[Symbol]
[Symbol]	[Symbol]
[Symbol]	[Symbol]
[Symbol]	[Symbol]
[Symbol]	[Symbol]
[Symbol]	[Symbol]
[Symbol]	[Symbol]
[Symbol]	[Symbol]
[Symbol]	[Symbol]
[Symbol]	[Symbol]

FLASHING BEACON INSTALLATION SCHEDULE OF QUANTITIES

CODE NUMBER	ITEM	QUANTITY
81000600	FLASHING BEACON INSTALLATION	1 EACH
87301805	CONDUIT IN TRENCH, 2" DIA., GALVANIZED STEEL	175 FOOT
X8730027	ELECTRIC CABLE IN CONDUIT, SERVICE, NO. 6 2C	175 FOOT
X8050015	ELECTRIC CABLE IN CONDUIT, GROUNDING, NO. 6 1C	175 FOOT
X8050015	SERVICE INSTALLATION - POLE MOUNTED	1 EACH

REVISIONS

NAME	DATE
RWL	7-1-04
RWL	10-1-04
NJP	4-28-06

ILLINOIS DEPARTMENT OF TRANSPORTATION
 INTERCONNECT PLAN,
 FLASHING BEACON INSTALLATION PLAN
 AND CABLE DIAGRAM
 OAK PARK AVENUE
 FROM FORESTVIEW DRIVE TO JUSTAMERE ROAD
 SCALE: 1" = 50'
 DATE: 6-1-04
 DRAWN BY: UKB
 DESIGNED BY: RWL
 CHECKED BY: LDH

C:\land\Projects\2004\MOOREMA-DWGS\OAKP\020148\DWGS\20146-SCNLS.dwg
 Plotted: 4-29-06 @ 8:00pm By: z3tubb
 Project: 2004 Oak Park Avenue Interconnect Plan, Inc.
 File: 20146-SCNLS.dwg
 Printer: HP DesignJet 5000 Series
 Plotter: HP DesignJet 5000 Series
 Date: 4/29/06
 Expires: 4/30/05