

F.A.U. RTE.	SECTION	COUNTY	TOTAL SHEETS	SHEET NO.
0369	97-00025-00-BR	WILL	156	27
STA.		TO STA.		
FED. ROAD DIST. NO.	ILLINOIS	FED. AID PROJECT		
CONTRACT NO: 83757				








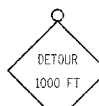
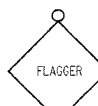


















## CONSTRUCTION STAGING GENERAL NOTES

- THE MAIN ELEMENTS OF CONSTRUCTION ARE SHOWN IN THE CONSTRUCTION STAGING TYPICAL SECTIONS. FOR COMPLETE DETAILS OF THE PROPOSED WORK, REFER TO THE TYPICAL SECTIONS ON SHEETS 10 TO 12.
- ALL TRAFFIC CONTROL DEVICES SHALL BE IN PLACE BEFORE COMMENCING CONSTRUCTION. TEMPORARY TRAFFIC SIGNALS SHALL BE ERECTED AS NOTED IN THE PLANS. THESE TEMPORARY SIGNALS SHALL BE ADJUSTED TO ACCOMMODATE THE VARIOUS STAGES OF CONSTRUCTION. EXISTING STOP SIGNS SHALL BE RELOCATED TO CONTROL SIDE STREETS OR ENTRANCES FOR THE VARIOUS STAGES OF CONSTRUCTION.
- A MINIMUM OF ONE 10-FOOT LANE SHALL BE PROVIDED IN EACH DIRECTION DURING CONSTRUCTION, EXCEPT DURING THE STAGE II DETOUR.
- TEMPORARY PAVEMENT MARKINGS SOUTH OF U.S. 30 AND/OR OUTSIDE OF THE LIMITS OF CONSTRUCTION SHALL BE TYPE III TAPE.
- ARROW BOARDS SHALL HAVE SOLAR CAPABILITY.

## PRE-STAGE NOTES

- PRE-STAGE TASKS:
  - CONSTRUCT THE TEMPORARY HAUL ROAD.
  - EXCAVATE THE COMPENSATORY STORAGE AREA.
  - BUILD A PORTION OF THE PROPOSED ROADWAY EMBANKMENT.
- SEE SHEET 32 FOR THE PLAN OF THE PRE-STAGE. THIS PLAN SHEET FOCUSES ON THE TEMPORARY HAUL ROAD REQUIRED FOR CONSTRUCTION OF THE COMPENSATION STORAGE AREA.

## SIGN LEGEND

	W20-3(O)-48 (48"x48")		W20-1(O)-48 (48"x48")		W1-4R(O)-48 (30"x30")
	W20-3(O)-48 (48"x48")		W20-2(O)-48 (48"x48")		W21-111D-48 (48"x48") *
	W20-3(O)-48 (48"x48")		W20-2(O)-48 (48"x48")		W20-1101-48 ** (48"x48")
	W20-3(O)-48 (48"x48")		W20-5R(O)-48 (48"x48")		M4-8c (24"x18")
	M1-7-219 (21"x9")		R11-2 (48"x30")		R11-4 (60"x30")
	M3-1-219 (21"x9")		M6-1L-2115 (21"x15")		M6-3-2115 (21"x15")
	M3-3-219 (21"x9")		M6-1R-2115 (21"x15")		M6-5-2115 (21"x15")
	TYPE (24"x18")		M5-1L-2115 (21"x15")		M4-10(L) (48"x18")
	FLASHING LIGHT ABOVE SIGN		M5-1R-2115 (21"x15")		M4-10(R) (48"x18")

- \* SIGN TYPE W21-1a(O)-48 MAY BE USED AS SHOWN IN STANDARD 701601
- \*\* SIGN TYPE W20-7a(O)-48 MAY BE USED AS SHOWN IN STANDARD 701601

REVISIONS	
NAME	DATE

VILLAGE OF NEW LENOX  
F.A.U. (0369) CEDAR ROAD OVER HICKORY CREEK  
WILL COUNTY

### CONSTRUCTION STAGING GENERAL NOTES & PRE-STAGE NOTES

SCALE: NTS  
DATE: 07/01/05

DRAWN BY: PFR  
CHECKED BY: KDA

**TENG**

TENG & ASSOCIATES, INC.  
ENGINEERS/ARCHITECTS/PLANNERS  
212 N. WASHINGTON AVE. CHICAGO, IL 60601  
TELEPHONE: 312.948.4000