



























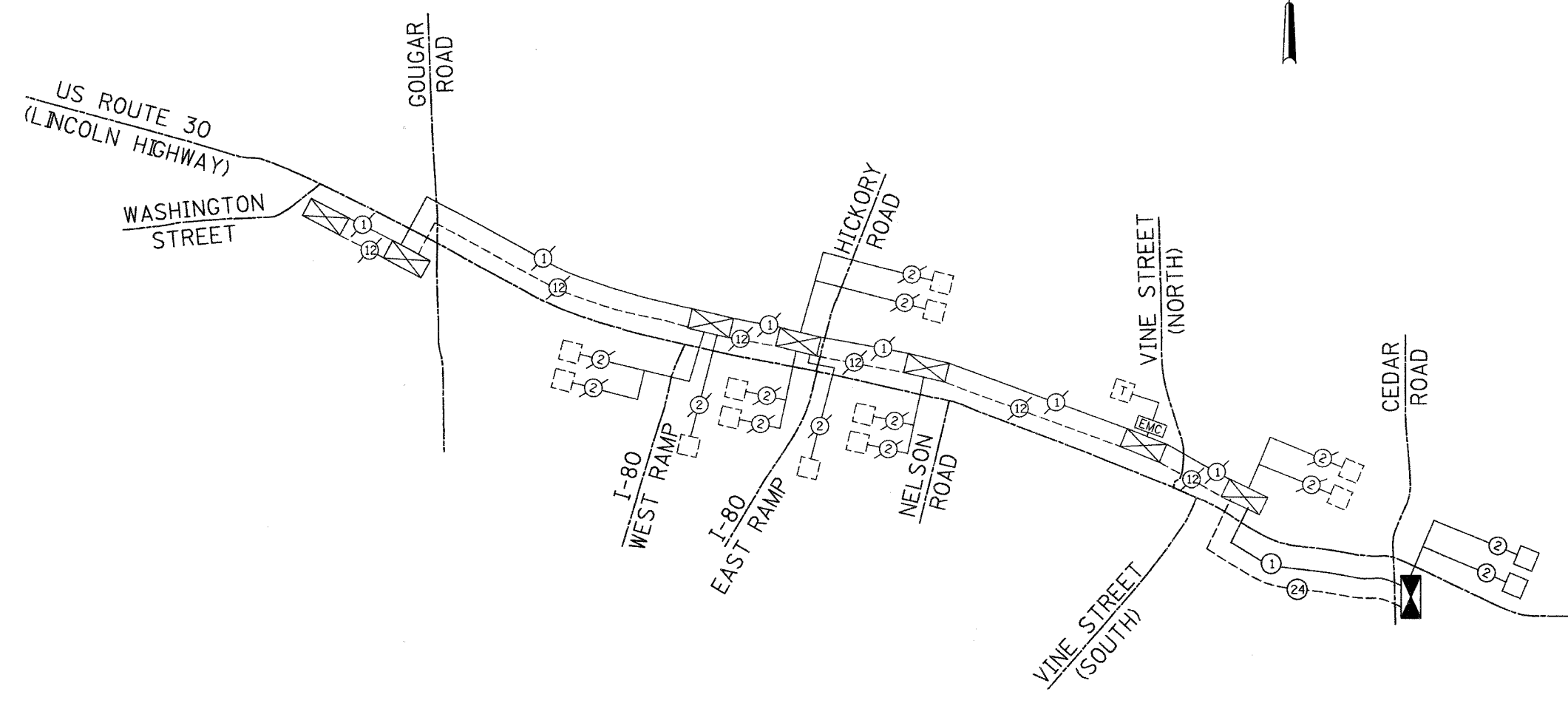


F.A.P. RTE.	SECTION	COUNTY	TOTAL SHEETS	SHEET NO
0369	97-000-25-00 BR	WILL	156	91
STA.		TO STA.		
FED. ROAD DIST. NO.		ILLINOIS	FED. AID PROJECT:	
D-91-467-97			83757	

INTERCONNECT SCHEMATIC LEGEND

-  EXISTING INTERSECTION CONTROLLER
-  PROPOSED INTERSECTION CONTROLLER
-  EXISTING MASTER CONTROLLER
-  PROPOSED MASTER CONTROLLER
-  MASTER MASTER CONTROLLER
-  EXISTING INTERSECTION & SAMPLING (SYSTEM) DETECTORS
-  PROPOSED INTERSECTION & SAMPLING (SYSTEM) DETECTORS
-  EXISTING INTERSECTION LOOP DETECTORS AND PROPOSED SAMPLING (SYSTEM) DETECTORS
-  EXISTING SAMPLING (SYSTEM) DETECTORS
-  PROPOSED SAMPLING (SYSTEM) DETECTORS
-  EXISTING SAMPLING (SYSTEM) DETECTORS, PROPOSED INTERSECTION & SAMPLING (SYSTEM) DETECTORS.
-  EXISTING SAMPLING (SYSTEM) DETECTORS, PROPOSED SAMPLING (SYSTEM) DETECTORS.
-  EXISTING PREFORMED INTERSECTION & SAMPLING (SYSTEM) DETECTORS
-  PROPOSED PREFORMED INTERSECTION & SAMPLING (SYSTEM) DETECTORS
-  EXISTING SAMPLING (SYSTEM) PREFORMED DETECTORS.
-  PROPOSED SAMPLING (SYSTEM) PREFORMED DETECTORS.
-  EXISTING FIBER OPTIC CABLE IN CONDUIT NO. 62.5/125 MM12F & SM12F
-  PROPOSED FIBER OPTIC CABLE IN CONDUIT NO. 62.5/125 MM12F & SM12F
-  EXISTING INTERCONNECT CABLE - NO. 62.5/125 12F. FIBER OPTIC CABLE
-  PROPOSED INTERCONNECT CABLE - NO. 62.5/125 12F FIBER OPTIC CABLE
-  EXISTING INTERCONNECT CABLE - NO. 18 3 PAIR TWISTED, SHIELDED
-  PROPOSED INTERCONNECT CABLE - NO. 18 3 PAIR TWISTED, SHIELDED
-  EXISTING LOOP DETECTOR CABLE - 2/C TWISTED, SHIELDED
-  PROPOSED LOOP DETECTOR CABLE - 2/C TWISTED, SHIELDED
-  EXISTING ELECTRIC CABLE 1/C (AS SPECIFIED)
-  PROPOSED ELECTRIC CABLE, 1/C (AS SPECIFIED)
-  EXISTING TELEPHONE CONNECTION
-  PROPOSED TELEPHONE CONNECTION



THE TRAFFIC SIGNAL CONTROL EQUIPMENT FOR THIS PROJECT SHALL BE "EAGLE" TO MATCH THE EXISTING ADJACENT SYSTEM.

GO GANDHI AND ASSOCIATES, INC.
ENGINEERS AND PLANNERS
6035 N. NORTHWEST HIGHWAY
SUITE 306
CHICAGO, ILLINOIS 60631 TEL. (773) 774-590

REVISIONS	
NAME	DATE

ILLINOIS DEPARTMENT OF TRANSPORTATION
INTERCONNECT SCHEMATIC
U.S. ROUTE 30 (LINCOLN HIGHWAY)
I-80 (WEST RAMP) TO CEDAR ROAD
SCALE: N.T.S.
DATE: JULY 20, 2005
DRAWN BY: JEK/BB
DESIGNED BY: RRM
CHECKED BY: RRM/PKG