

|      |      |
|------|------|
| NAME | DATE |
| U    | 139  |

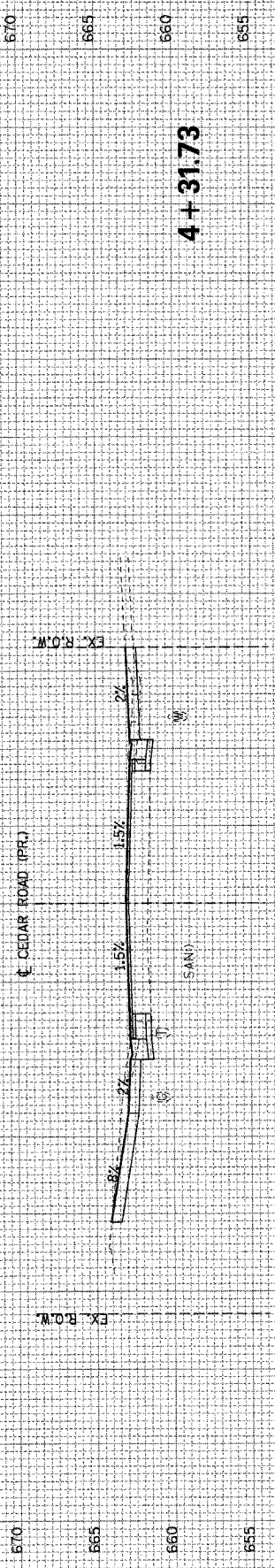
|    |      |
|----|------|
| BY | DATE |
|    |      |

|                 |      |
|-----------------|------|
| ORIGINAL SURVEY | DATE |
| FLIPPED         |      |
| NOTE BOOK       |      |
| AREAS CHECKED   |      |

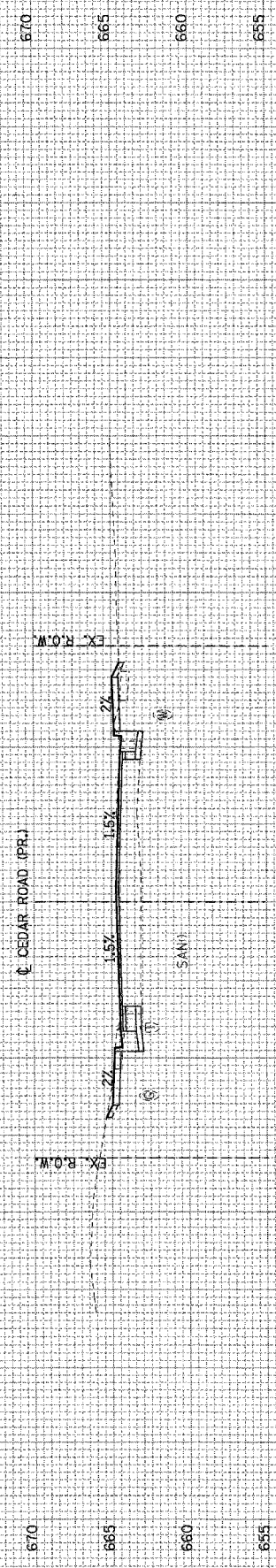
|    |      |
|----|------|
| BY | DATE |
|    |      |

5-B-205, 14-29-98 S:\DOCUMENT\022800\CIVIL\UDN\VSC\CONMM\JON ROSSP

|                     |          |                  |              |           |
|---------------------|----------|------------------|--------------|-----------|
| F.A.U. RTE.         | SECTION  | COUNTY           | TOTAL SHEETS | SHEET NO. |
| 0369 97-00025-00-BR |          |                  | 156          | 139       |
| STA.                | TO STA.  |                  |              |           |
| FED. ROAD DIST. NO. | ILLINOIS | FED. AID PROJECT |              |           |




4 + 31.73



|                                 | PRE-STAGE | STAGE I | STAGE II | STAGE III |
|---------------------------------|-----------|---------|----------|-----------|
| EARTH EXCAVATION (SQ. FT.)      | 0.0       | 6.8     | 0.0      | 1.5       |
| STRUCTURE EXCAVATION (SQ. FT.)  | 0.0       | 0.0     | 0.0      | 0.0       |
| UNSUITABLE EXCAVATION (SQ. FT.) | 0.0       | 2.7     | 0.0      | 2.2       |
| EMBANKMENT (SQ. FT.)            | 0.0       | 0.0     | 0.0      | 3.8       |
| PCE SUBGRADE (SQ. FT.)          | 0.0       | 0.0     | 0.0      | 0.0       |

4 + 00.00



3 + 31.25

CEDAR ROAD CROSS SECTIONS

100  
90  
80  
70  
60  
50  
40  
30  
20  
10  
0  
10  
20  
30  
40  
50  
60  
70