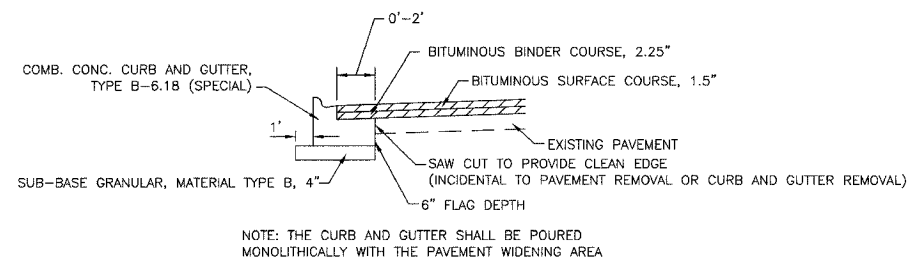
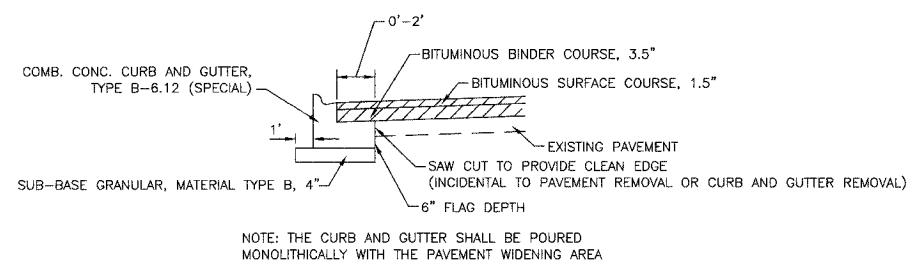


FAH. NO.	SECTION	COUNTY	TOTAL SHEETS	SHEET NO.
3809	05-00050-00-CH	DUPAGE	36	15
ROADWAY DETAILS				
FED. ROAD DISTRICT NO. 7	ILLINOIS	FED. AID PROJECT F-0021(068)		

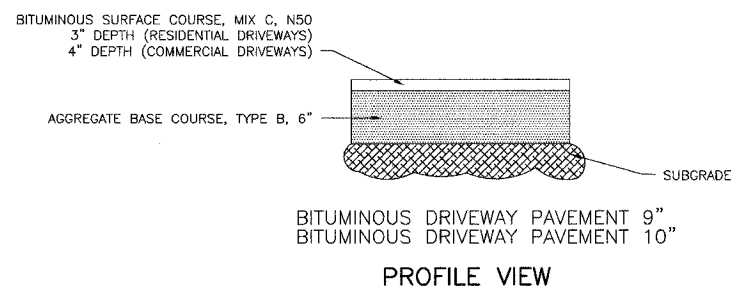
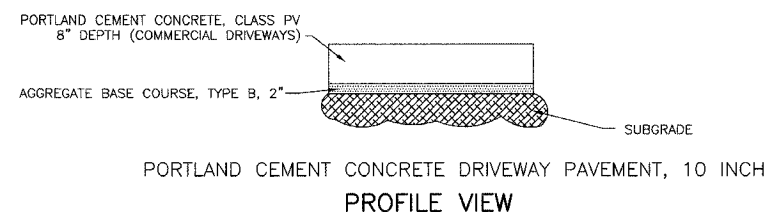
CONTRACT NO. 83852



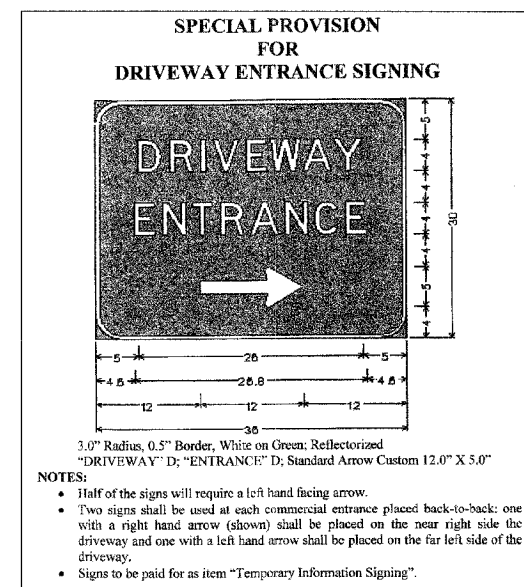
DETAIL FOR
COMB. CONC. CURB AND GUTTER, TYPE B-6.18 (SPECIAL)



DETAIL FOR
COMB. CONC. CURB AND GUTTER, TYPE B-6.12 (SPECIAL)



PROPOSED DRIVEWAY SECTIONS



DRIVEWAY ENTRANCE SIGNING

PROPOSED EDGE OF PAVEMENT GRADE TABLES

SOUTHBOUND					NORTHBOUND				
STATION	ELEVATION	DISTANCE LEFT OF CL (EOP)	CROSS SLOPE (%)	PGL ELEVATION	CROSS SLOPE (%)	DISTANCE RIGHT OF CL (EOP)	ELEVATION	STATION	
24+65.48	784.76	22.00	2.00	785.20	2.00	22.00	784.76	24+65.48	
24+75	784.85	22.00	2.00	785.29	2.00	22.00	784.85	24+75	
25+00	785.11	22.00	2.00	785.55	2.00	22.00	785.11	25+00	
25+25	785.33	22.89	2.00	785.78	2.00	22.00	785.34	25+25	
25+50	785.48	23.94	2.00	785.96	2.00	22.00	785.52	25+50	
25+75	785.61	25.19	2.00	786.11	2.00	22.00	785.67	25+75	
26+00	785.69	26.44	2.00	786.22	2.00	22.00	785.78	26+00	
26+25	785.74	27.69	2.00	786.29	2.00	22.00	785.85	26+25	
26+50	785.79	28.94	2.00	786.37	2.00	22.00	785.93	26+50	
26+75	785.84	30.19	2.00	786.44	2.00	22.00	786.00	26+75	
26+80	785.85	30.44	2.00	786.46	2.00	22.00	786.02	26+80	
27+00	785.89	31.44	2.00	786.52	2.00	22.00	786.08	27+00	
27+25	786.01	33.09	1.75	786.59	1.75	22.12	786.20	27+25	
27+50	786.03	42.79	1.50	786.67	1.50	22.71	786.33	27+50	
27+75	786.19	73.60	0.75	786.74	1.00	26.38	786.48	27+75	

SOUTHBOUND							NORTHBOUND						
STATION	ELEVATION	DISTANCE LEFT OF CL	CROSS SLOPE (%)	ELEVATION	DISTANCE LEFT OF CL	CROSS SLOPE (%)	PGL ELEVATION	CROSS SLOPE (%)	DISTANCE RIGHT OF CL	ELEVATION	STATION		
49+00	-	-	-	789.06	22.00 (EOP)	1.75	789.44	1.25	35.19	789.00	49+00		
49+25	-	-	-	789.00	22.00 (EOP)	1.88	789.41	1.75	33.82	788.82	49+25		
49+50	-	-	-	788.64	22.00 (EOP)	2.00	789.08	2.25	32.76	788.34	49+50		
49+75	-	-	-	787.97	22.00 (EOP)	2.63	788.55	2.38	32.03	787.79	49+75		
50+00	-	-	-	787.30	22.00 (EOP)	3.25	788.01	2.50	31.61	787.22	50+00		
50+25	-	-	-	786.61	22.00 (EOP)	3.90	787.47	3.13	31.50	786.48	50+25		
50+29	-	-	-	786.50	22.00 (EOP)	4.00	787.38	3.23	31.50	786.36	50+29		
50+43	-	-	-	786.27	20.78 (EOP)	4.00	787.10	3.58	31.50	785.97	50+43		
50+50	-	-	-	786.16	20.01 (EOP)	4.00	786.96	3.75	31.50	785.78	50+50		
50+75	-	-	-	785.84	17.23 (EOP)	4.00	786.53	4.13	31.50	785.23	50+75		
51+00	-	-	-	785.51	16.00 (EOP)	4.00	786.15	4.50	31.50	784.73	51+00		
51+25	-	-	-	785.21	16.00 (EOP)	4.00	785.85	4.50	31.50	784.43	51+25		
51+50	-	-	-	784.97	16.00 (EOP)	4.00	785.61	4.50	31.50	784.19	51+50		
51+75	-	-	-	784.78	16.00 (EOP)	4.00	785.42	4.50	31.38	784.01	51+75		
52+00	-	-	-	784.59	16.00 (EOP)	4.00	785.23	4.50	24.02	784.15	52+00		
52+22	784.27	16.00 (EOP)	5.00	784.57	10.00	4.00	784.97	5.53	17.63	784.00	52+22		
52+25	784.22	16.00 (EOP)	5.34	784.54	10.00	3.98	784.94	5.67	16.64	784.00	52+25		
52+32	784.07	16.41 (EOP)	6.15	784.44	10.41	4.00	784.86	6.19	16.64	783.83	52+32		

REVISIONS	
NAME	DATE

ILLINOIS DEPARTMENT OF TRANSPORTATION
ROADWAY DETAILS
SPRINGFIELD DRIVE

NOT TO SCALE
DRAWN BY: DJK
CHECKED BY: JRV
DATE: 04/04/06