

SUMMARY OF QUANTITIES

ROUTE NO.	SECTION	COUNTY	TOTAL SHEETS
T.R. 227	94-24122-00-BR	IROQUOIS	15
ROAD DIST.	ILLINOIS	RIDGELAND	

CONTRACT NO. 87298

NUMBER	ITEM	UNIT	QUANTITY	CONSTRUCTION TYPE CODE X081-2A
20200100	EARTH EXCAVATION	CU YD	795	
* 20300100	CHANNEL EXCAVATION	CU YD	300	
* 20400800	FURNISHED EXCAVATION	CU YD	561	
* 25001000	SEEDING, CLASS 2 (SPECIAL)	ACRE	0.7	
28000250	TEMPORARY EROSION CONTROL SEEDINGS	POUND	70	
* 28000300	TEMPORARY DITCH CHECKS	EACH	4	
* 28000400	PERIMETER EROSION BARRIER	FOOT	400	
* 28100207	STONE RIPRAP, CLASS A4	TON	182	
* 28100807	STONE DUMPED RIPRAP, CLASS A4	TON	81	
28200200	FILTER FABRIC	SQ YD	248	
* 40200800	AGGREGATE SURFACE COURSE, TYPE B	TON	900	
50100100	REMOVAL OF EXISTING STRUCTURES	EACH	1	
50300225	CONCRETE STRUCTURES	CU YD	26.8	
* 50400505	PRECAST PRESTRESSED CONCRETE DECK BEAMS (27" DEPTH)	SQ FT	2010	
50800105	REINFORCEMENT BARS	POUND	3400	
50900205	STEEL RAILING, TYPE S1	FOOT	134	
51201000	FURNISHING METAL PILE SHELLS 12"	FOOT	400	
51202600	DRIVING AND FILLING SHELLS	FOOT	400	
51203200	TEST PILE METAL SHELLS	EACH	2	
51500100	NAME PLATES	EACH	1	
542D0220	PIPE CULVERTS, CLASS D, TYPE 1 15"	FOOT	38	
542D0223	PIPE CULVERTS, CLASS D, TYPE 1 18"	FOOT	62	
* 70101830	TRAFFIC CONTROL AND PROTECTION, STANDARD BLR 21	L SUM	1	
* 78201000	TERMINAL MARKER - DIRECT APPLIED	EACH	4	
67100100	MOBILIZATION	L Sum	1	

*SEE SPECIAL PROVISIONS

GENERAL NOTES

WHERE SECTION OR SUBSECTION MONUMENTS ARE ENCOUNTERED, THE ENGINEER SHALL BE NOTIFIED BEFORE SUCH MONUMENTS ARE REMOVED. THE CONTRACTOR SHALL PROTECT AND CAREFULLY PRESERVE ALL PROPERTY MARKS AND MONUMENTS UNTIL THE OWNER, AND AUTHORIZED SURVEYOR OR AGENT HAS WITNESSED OR OTHERWISE REFERENCED THEIR LOCATION.

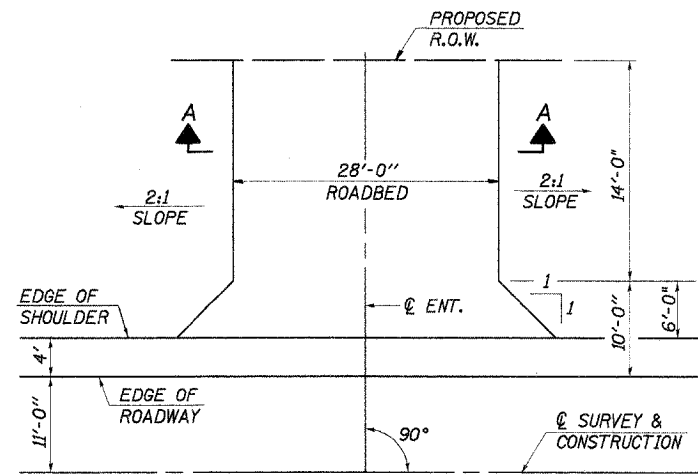
THE AREA TO BE SEEDDED SHALL CONSIST OF ALL DISTURBED EARTH SURFACES WITHIN THE RIGHT OF WAY AND EASMENTS, AS DIRECTED BY THE ENGINEER.

SEEDING, CLASS 2 (SPECIAL) = 0.7 ACRE

TEMPORARY EROSION CONTROL

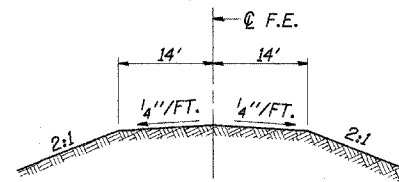
THE FOLLOWING QUANTITIES ARE ESTIMATES ONLY. ACTUAL QUANTITIES FOR EROSION CONTROL WILL BE DETERMINED BY THE ENGINEER IN THE FIELD AND THERE WILL BE NO ADJUSTMENT IN ANY PRICE DUE TO A CHANGE IN PLAN QUANTITY.

- PERIMETER EROSION BARRIER = 400 FOOT
- TEMPORARY EROSION CONTROL SEEDINGS = 70 POUND
- TEMPORARY DITCH CHECKS = 4 EACH

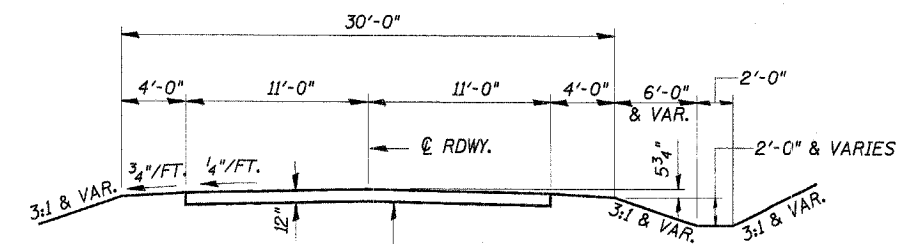


FIELD ENTRANCE DETAIL

F.E. RT. STA. 17+55



SECTION A-A

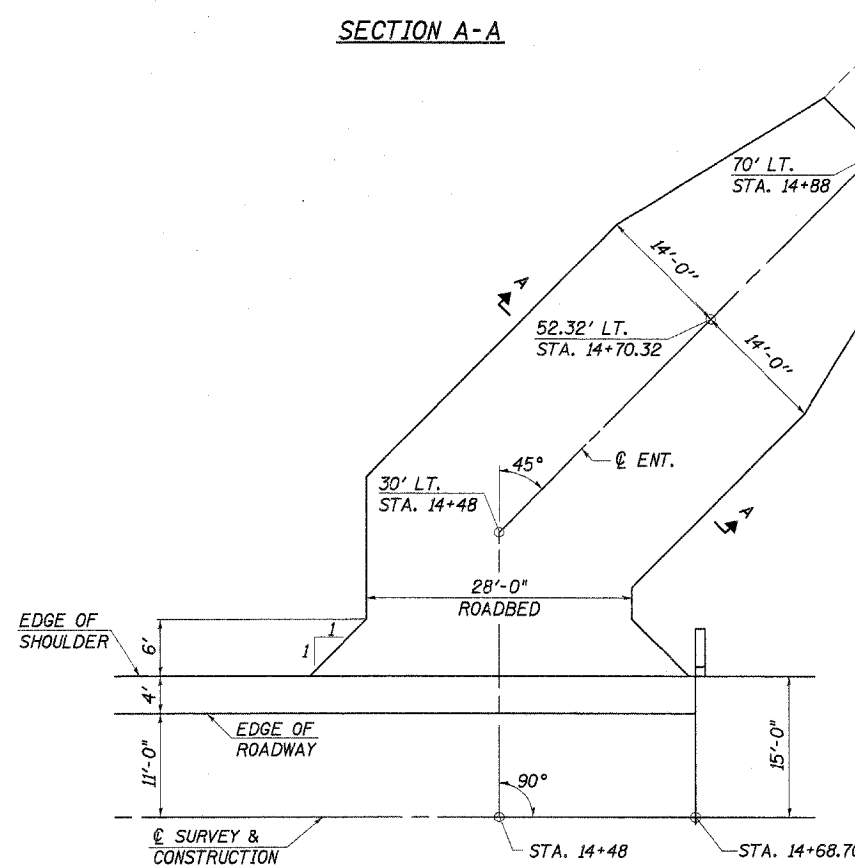


TYPICAL PROPOSED CROSS SECTION

STA. 13+00 TO STA. 17+00

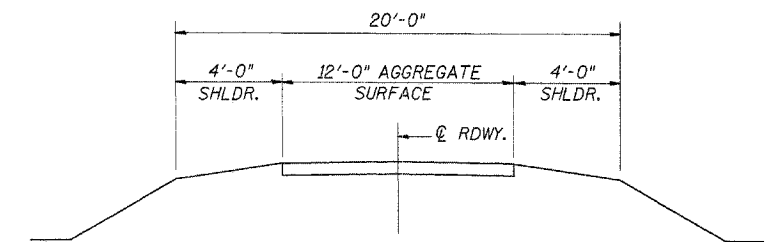
ROAD CLASSIFICATION: LOCAL ROAD ADT 0-250
CURRENT ADT LESS THAN 150

TRANSITION FROM EXISTING ROADWAY TO PROPOSED ROADWAY TO BE CONSTRUCTED FROM STA. 12+00 TO STA. 13+00 AND FROM STA. 17+00 TO STA. 18+00.



FIELD ENTRANCE DETAIL

F.E. LT. STA. 14+48



EXISTING TYPICAL CROSS SECTION

SUMMARY OF QUANTITIES, GENERAL NOTE AND TYPICAL CROSS SECTION
SECTION 94-24122-00-BR
RIDGELAND ROAD DISTRICT
IROQUOIS COUNTY
STA. 15+03

4440 ASH GROVE SPRINGFIELD, IL 62711 (217) 793-8600 oasinc@famvid.com	OZYURT AND STONE, INC. CONSULTING ENGINEERS	JOB NO.: 0405 FILE: SUMTYP.D DATE: 10-07-
--	---	---