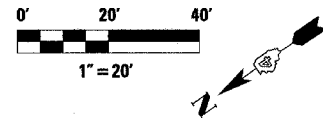


F.A.P. RTE.	SECTION	COUNTY	TOTAL SHEETS	SHEET NO.
669	11W-3,RS-8,*	TAZEWELL	442	79
STA. 292+00		TO STA. 298+00		
FED. ROAD DIST. NO.	ILLINOIS	FED. AID PROJECT		

Peoria & Pekin Union Railway Company



MATCH LINE STATION 292+00

MATCH LINE STATION 298+00

MEDIAN WIDENING ENDS AT STA 294+00.00

IL 29 (FAP 669)


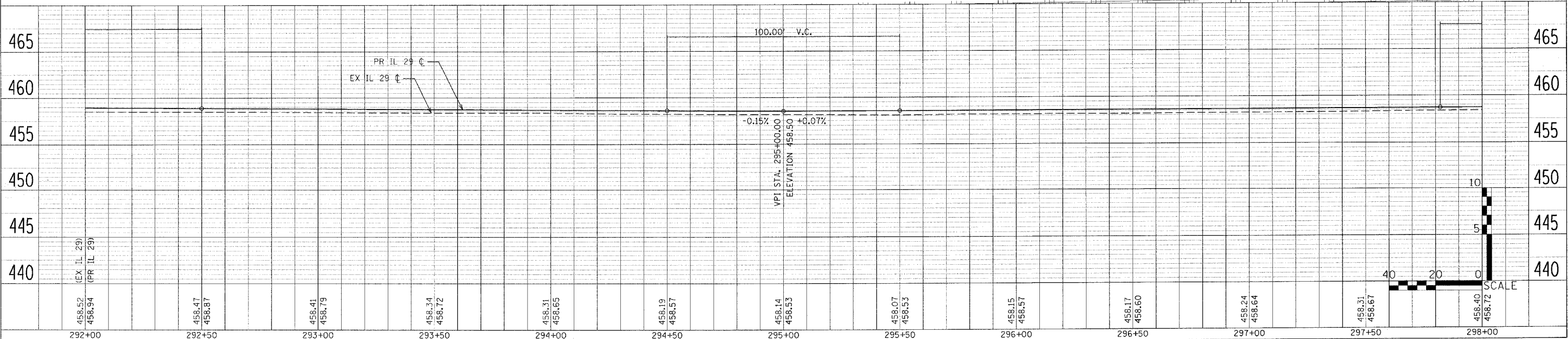
PC Sta. 293+99.98

PRC Sta. 296+62.57

LEGEND

- (53) PR POLY BIT CONC BIND CSE, SP, IL-19.0, N70 (VAR DEPTH)
- (55) PR BIT CONC SHOULDERS SP 6 1/2"
- (56) PR POLY BIT CONC SURF CSE, SP, MIX "E", N70 (1 1/2")
- (57) PR BIT CONC SHOULDERS SP 1 1/2"
- (66) PR PCC BASE CSE WID (VAR DEPTH)

Peoria & Pekin Union Railway Company



PLAN & PROFILE

PLAN

DATE	
BY	
CHECKED	
DESIGNED	
NOTED	
APPROVED	
FILED	
DATE	

PROFILE

DATE	
BY	
CHECKED	
DESIGNED	
NOTED	
APPROVED	
FILED	
DATE	

PLOT DATE = 4/18/2006
 FILE NAME = c:\p\peoria\pku\pku\phone_11_26\pku\pku.dgn
 PLOT SCALE = 20/2000 = 1/100
 USER NAME = anupam