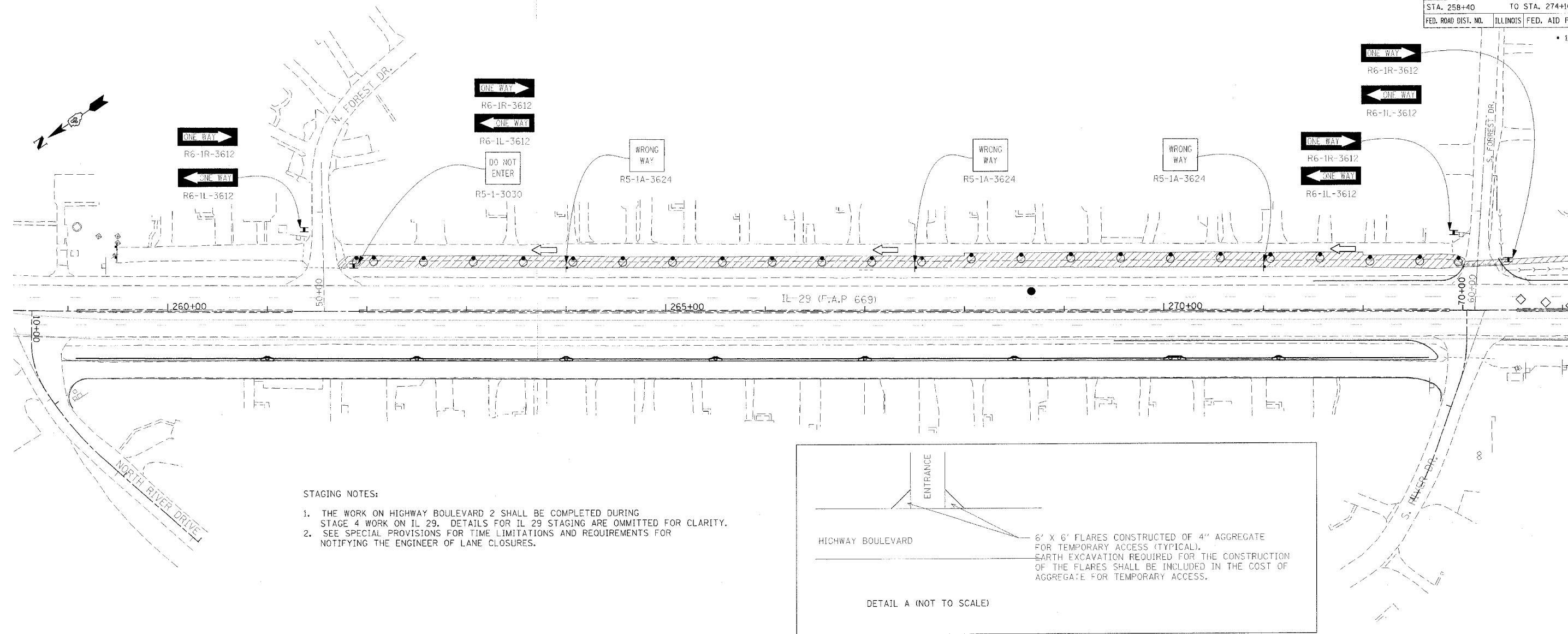


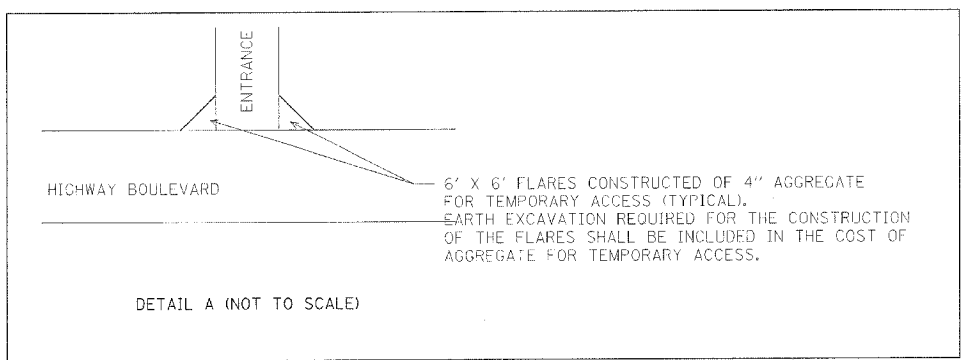
F.A.P. RTE.	SECTION	COUNTY	TOTAL SHEETS	SHEET NO.
669	11W-3,RS-8	TAZEWELL	442	136
STA. 258+40		TO STA. 274+10		
FED. ROAD DIST. NO.	ILLINOIS	FED. AID PROJECT		

• 11BR-1, 11BR-2



STAGING NOTES:

1. THE WORK ON HIGHWAY BOULEVARD 2 SHALL BE COMPLETED DURING STAGE 4 WORK ON IL 29. DETAILS FOR IL 29 STAGING ARE OMITTED FOR CLARITY.
2. SEE SPECIAL PROVISIONS FOR TIME LIMITATIONS AND REQUIREMENTS FOR NOTIFYING THE ENGINEER OF LANE CLOSURES.



SYMBOLS

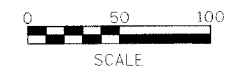
- ↑ Arrow board
- ▨ Work area
- ⊥ Sign
- ⚡ Direction indicator barricade with steady burn monodirectional light
- ⦿ Drum with steady burn monodirectional light
- ⚠ Type III barricade with flashing monodirectional lights
- Flexible delineator
- ⦿ Type II barricade, drum, or vertical barricade with steady burn monodirectional light
- Traffic Signal
- Induction loop detector (5'x5')
- ▭ Induction loop detector (6'x20')
- ▨ Vertical panel

CONSTRUCTION

1. CONSTRUCT TEMPORARY 6' FLARES ON ENTRANCES. SEE DETAIL A.
2. REMOVE EXISTING PAVEMENT TO THE LIMITS SHOWN ON THE STAGING TYPICALS.
3. INSTALL STORM SEWER AND DRAINAGE STRUCTURES. THE STORM SEWER TRENCH SHALL BE BACKFILLED UP TO THE LEVEL OF THE PROPOSED SUBGRADE BY THE END OF EACH WORK DAY.
4. CONSTRUCT THE CURB AND GUTTER.
5. PLACE AGGREGATE FOR TEMPORARY ACCESS ALONG THE CURB AND GUTTER AS SHOWN ON THE STAGING TYPICALS.

TRAFFIC CONTROL

- MAKE HIGHWAY BOULEVARD 2 ONE-WAY NORTHBOUND, MAINTAINING ONE OPEN LANE OF TRAFFIC.
- MAINTAIN ONE OPEN LANE NORTHBOUND.
- MAINTAIN ONE OPEN LANE NORTHBOUND.
- MAINTAIN ONE OPEN LANE NORTHBOUND.
- MAINTAIN ONE OPEN LANE NORTHBOUND.



REVISIONS	
NAME	DATE

ILLINOIS DEPARTMENT OF TRANSPORTATION
 HIGHWAY BOULEVARD 2
 SUGGESTED STAGES OF CONSTRUCTION
 AND TRAFFIC CONTROL
 STAGE 4A

SCALE: VERT. _____
 HORIZ. _____
 DATE _____ DRAWN BY _____
 CHECKED BY _____

PLOT DATE = 4/18/2006
 FILE NAME = c:\p03\11w-3rs-8\11w-3rs-8.dgn
 PLOT SCALE = 1/8"=1'-0"
 REFERENCE = #REF#