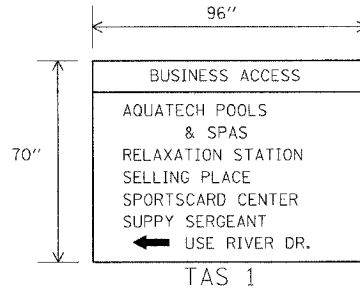


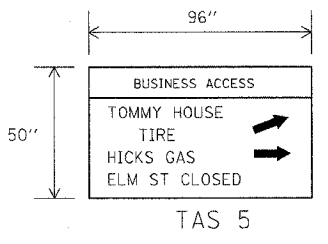
F.A.P. RTE.	SECTION	COUNTY	TOTAL SHEETS	SHEET NO.
669	11W-3,RS-8,*	TAZEWELL	442	139
STA.		TO STA.		
FED. ROAD DIST. NO.		ILLINOIS FED. AID PROJECT		

• 11BR-1, 11BR-2



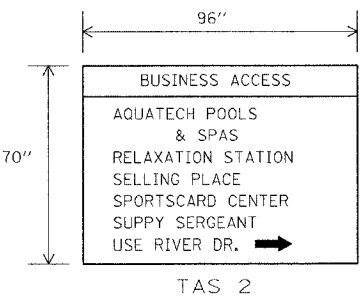
VERTICAL SPACING (IN.)

BORDER	1
SPACE	2
BUSINESS ACCESS	4
SPACE	2
BORDER	1
SPACE	3
AQUATECH POOLS & SPAS	5
SPACE	3
RELAXATION STATION	5
SPACE	3
SELLING PLACE	5
SPACE	3
SPORTSCARD CENTER	5
SPACE	3
SUPPLY SERGEANT	5
SPACE	3
USE RIVER DR.	5
SPACE	3
BORDER	1
TOTAL	70



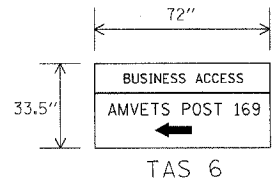
VERTICAL SPACING (IN.)

BORDER	1
SPACE	3
BUSINESS ACCESS	4
SPACE	3
BORDER	1
SPACE	3.5
TOMMY HOUSE TIRE	5
SPACE	3.5
HICKS GAS	5
SPACE	3.5
ELM ST. CLOSED	5
SPACE	3
BORDER	1
TOTAL	50



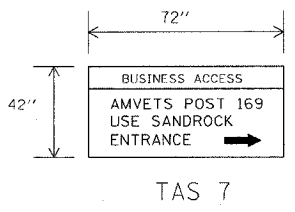
VERTICAL SPACING (IN.)

BORDER	1
SPACE	2
BUSINESS ACCESS	4
SPACE	2
BORDER	1
SPACE	3
AQUATECH POOLS & SPAS	5
SPACE	3
RELAXATION STATION	5
SPACE	3
SPORTSCARD CENTER	5
SPACE	3
SUPPLY SERGEANT	5
SPACE	3
USE RIVER DR.	5
SPACE	3
BORDER	1
TOTAL	70



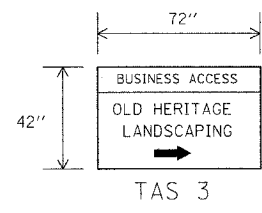
VERTICAL SPACING (IN.)

BORDER	1
SPACE	3
BUSINESS ACCESS	4
SPACE	3
BORDER	1
SPACE	3.5
AMVETS POST 169	5
SPACE	3.5
ENTRANCE	5
SPACE	3.5
BORDER	1
TOTAL	33.5



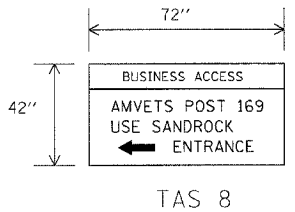
VERTICAL SPACING (IN.)

BORDER	1
SPACE	3
BUSINESS ACCESS	4
SPACE	3
BORDER	1
SPACE	3.5
AMVETS POST 169	5
SPACE	3.5
USE SANDROCK	5
SPACE	3.5
ENTRANCE	5
SPACE	3.5
BORDER	1
TOTAL	42



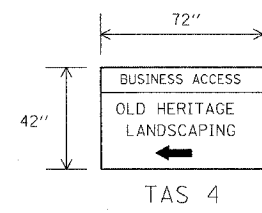
VERTICAL SPACING (IN.)

BORDER	1
SPACE	3
BUSINESS ACCESS	4
SPACE	3
BORDER	1
SPACE	3.5
OLD HERITAGE LANDSCAPING	5
SPACE	3.5
ENTRANCE	5
SPACE	3.5
BORDER	1
TOTAL	42



VERTICAL SPACING (IN.)

BORDER	1
SPACE	3
BUSINESS ACCESS	4
SPACE	3
BORDER	1
SPACE	3.5
AMVETS POST 169	5
SPACE	3.5
USE SANDROCK	5
SPACE	3.5
ENTRANCE	5
SPACE	3.5
BORDER	1
TOTAL	42



VERTICAL SPACING (IN.)

BORDER	1
SPACE	3
BUSINESS ACCESS	4
SPACE	3
BORDER	1
SPACE	3.5
OLD HERITAGE LANDSCAPING	5
SPACE	3.5
ENTRANCE	5
SPACE	3.5
BORDER	1
TOTAL	42

NOTES:

- BORDER AND TEXT SHALL BE BLACK. THE BACKGROUND SHALL BE ORANGE.
- ALL LETTERING SHALL BE SERIES E MODIFIED.

REVISIONS	
NAME	DATE

ILLINOIS DEPARTMENT OF TRANSPORTATION
 IL RTE 29
 STAGING DETAILS
 TEMPORARY ACCESS
 SIGN DETAILS

SCALE: VERT. NOT TO SCALE
 HORIZ. DATE DRAWN BY CHECKED BY

PLOT DATE = 4/18/2006
 FILE NAME = c:\p\objects\2\hphab\phase.11\staging.dgn
 PLOT SCALE = 1/8"=1'-0"
 REFERENCE = SHEET#