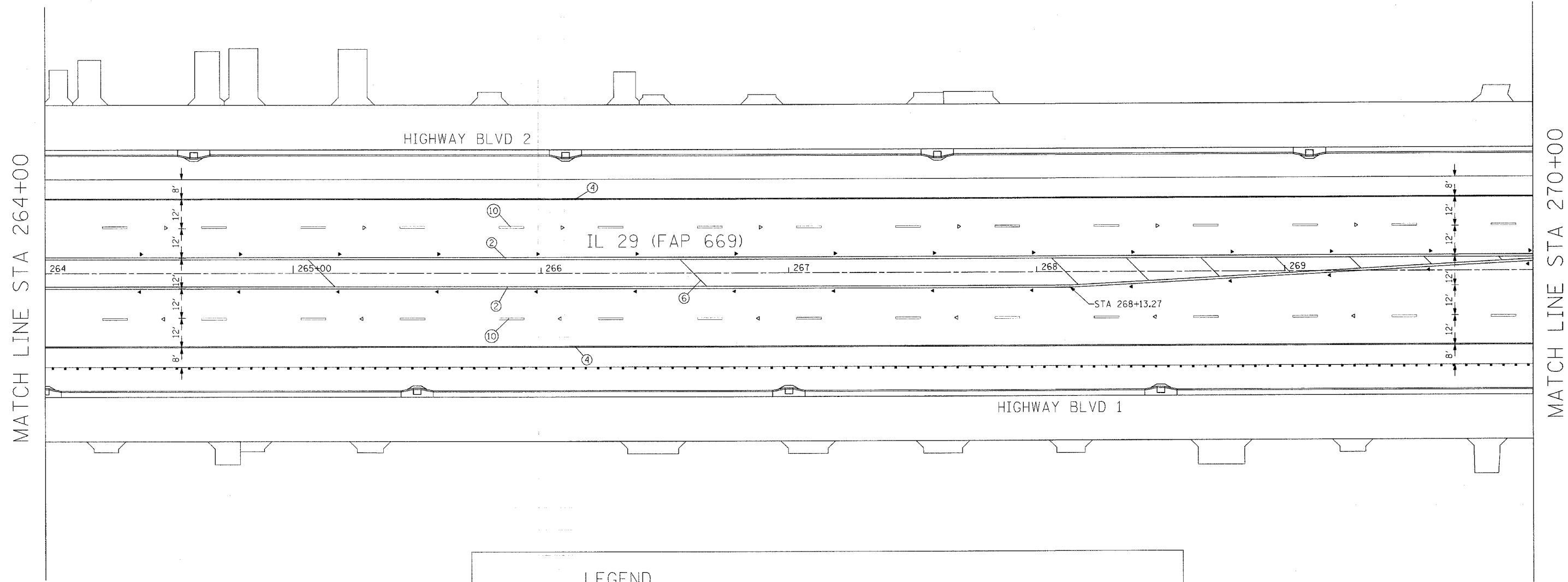



CONTRACT NO. 88804				
F.A.P. RTE.	SECTION	COUNTY	TOTAL SHEETS	SHEET NO.
669	11W-3,RS-8,*	TAZEWELL	442	196
STA. 264+00		TO STA.270+00		
FED. ROAD DIST. NO.	ILLINOIS	FED. AID PROJECT		

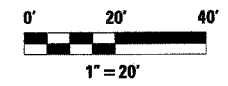
\* 11BR-1, 11BR-2



**LEGEND**

① EPOXY PAVEMENT MARKING - LINE 4" YELLOW SOLID	▲ ONE-WAY AMBER MARKER
② EPOXY PAVEMENT MARKING - LINE 4" DOUBLE YELLOW SOLID	◆ TWO-WAY AMBER MARKER
③ EPOXY PAVEMENT MARKING - LINE 4" YELLOW SKIP DASH	
④ EPOXY PAVEMENT MARKING - LINE 4" WHITE SOLID	
⑤ EPOXY PAVEMENT MARKING - LINE 8" WHITE SOLID	
⑥ EPOXY PAVEMENT MARKING - LINE 12" YELLOW SOLID	
⑦ EPOXY PAVEMENT MARKING - LINE 12" WHITE SOLID	
⑧ EPOXY PAVEMENT MARKING - LINE 24" WHITE SOLID	
⑨ EPOXY PAVEMENT MARKING - LETTERS AND SYMBOLS	
⑩ PREFORMED PLASTIC PAVEMENT MARKING, TYPE B - LINE 6" WHITE SKIP DASH	
⑪ PAINT PAVEMENT MARKING - LINE 4" YELLOW SOLID	
⑫ PAINT PAVEMENT MARKING - LETTERS AND SYMBOLS	

NOTE: SEE STANDARDS 780001, 781001, AND 780001-D4 FOR DETAILS NOT SHOWN.



REVISIONS	
NAME	DATE

ILLINOIS DEPARTMENT OF TRANSPORTATION

**PAVEMENT MARKING PLANS**

SCALE: VERT. \_\_\_\_\_  
 HORIZ. \_\_\_\_\_  
 DATE \_\_\_\_\_

DRAWN BY \_\_\_\_\_  
 CHECKED BY \_\_\_\_\_

PLOT DATE = 4/19/2006  
 FILE NAME = c:\projects\250pk\phase.11\250pk\pldgn  
 USER = j...  
 USER NAME = j...