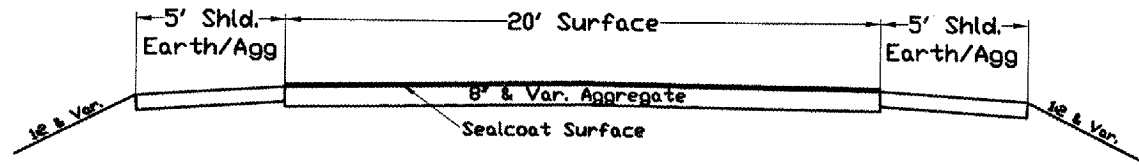
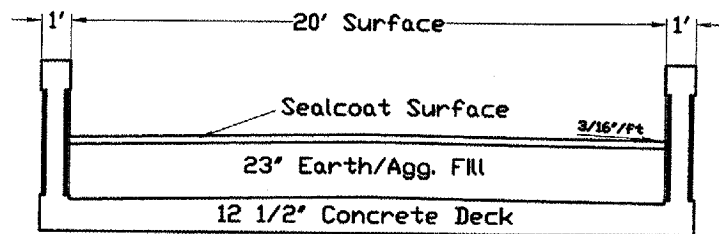


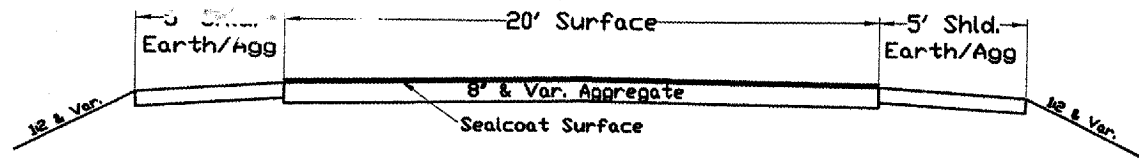
EXISTING CROSS-SECTION
 STA.4+70 to STA.4+94.3
 STA.5+32.5 to STA.5+57.0



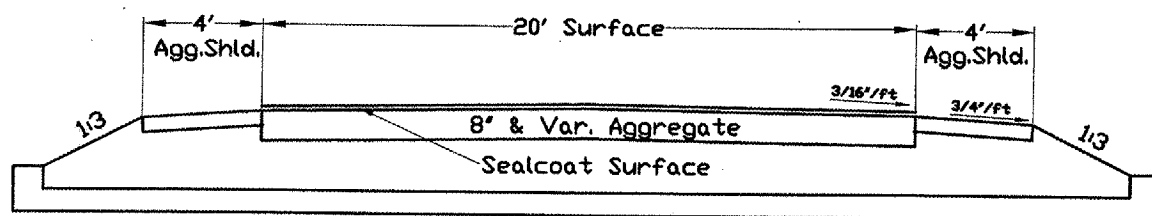
EXISTING CROSS-SECTION
 STA.4+94.3 to STA.5+32.5



PROPOSED CROSS-SECTION
 STA.4+70 to STA.5+00.3
 STA.5+26.5 to STA.5+57.0



PROPOSED CROSS-SECTION
 STA.5+00.3 to STA.5+26.5



| | | | |
|--------|-------|----------|--------|
| COUNTY | ROUTE | CONTRACT | SHEET |
| KNOX | CH-39 | 89375 | 2 of 7 |

SEC. 05-00142-00-BR
 PROJECT# BR-0S-095(122)

SUMMARY OF QUANTITIES
 CONSTRUCTION TYPE CODE: X028-2A

| QUANT. | UNIT | ITEM | CODE NUMBER |
|--------|--------|----------------------------|-------------|
| 1 | EACH | REMOVAL OF EXISTING STRUCT | 50100200 |
| 112.8 | CU.YD. | CONCRETE BOX CULVERTS | 54003000 |
| 24,370 | POUNDS | REINFORCEMENT BARS | 50800105 |
| 1 | EACH | NAME PLATES | 51500100 |
| 40 | TON | STONE DUMP RIPRAP | XX000295 |
| 100 | TON | AGG SURF CSE B | 35101400 |
| 1 | L.SUM | MOBILIZATION | 67100100 |
| 330 | FOOT | PERIMETER EROSION BARRIER | 28000400 |