

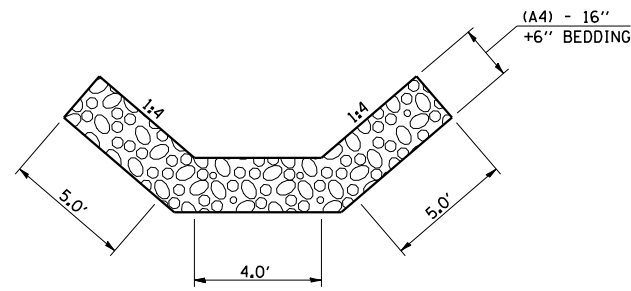
STONE RIPRAP CLASS A 4 DETAILS, PAY LIMITS AND QUANTITIES

SHEET 1 OF 2

F.A.I. RTE.	SECTION	COUNTY	TOTAL SHEETS	SHEET NO.
57	10-32HB-3,K	Champaign	352	172
STA.		TO STA.		
FED. ROAD DIST. NO.	ILLINOIS	FED. AID PROJECT		
CONTRACT NO. 90758				

CULVERT NO. 3

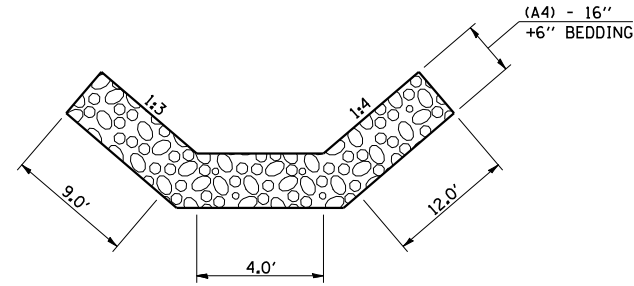
CURTIS ROAD RIGHT DITCH
STA. 33+98 TO STA. 34+10



TOTAL AREA: 18.7 SQ YD
DIMENSIONS WILL VARY AROUND A.R. CULVERT

CULVERT NO. 5

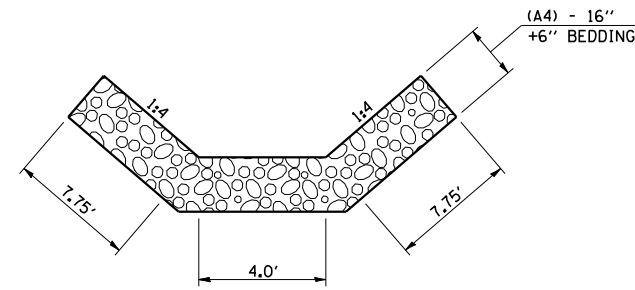
CURTIS ROAD LEFT DITCH
STA. 42+86.5 TO STA. 42+98.5



TOTAL AREA: 33.3 SQ YD
DIMENSIONS WILL VARY AROUND A.R. CULVERT

CULVERT NO. 7

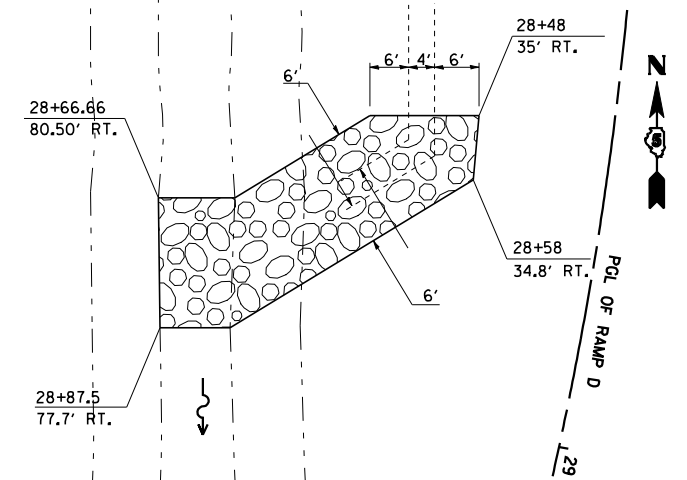
DOWN STREAM CHANNEL
RAMP A, STA. 16+41 LT.



TOTAL AREA: 35.8 SQ YD
DIMENSIONS WILL VARY AROUND A.R. CULVERT

OUTFALL FOR RAMP D RIGHT DITCH

STA. 28+48 TO 28+87.5

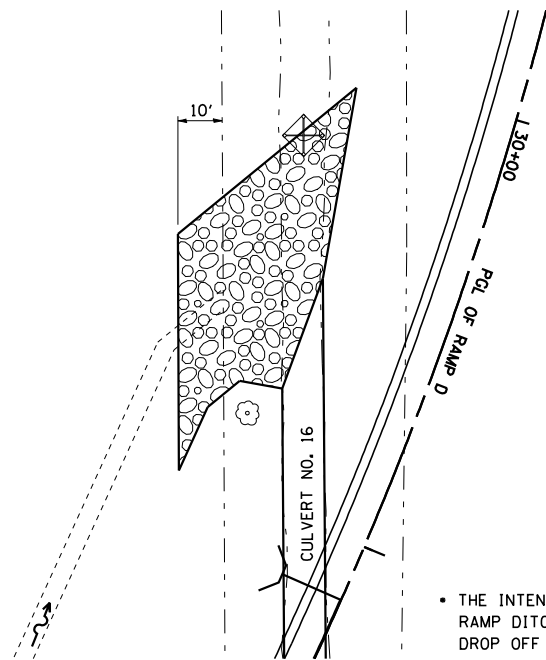


ESTIMATED AREA: 89.3 SQ YD

• INTENT IS TO LINE THE RAMP DITCH 10' BACK OF DROP OFF THRU THE BOTTOM OF DRAINAGE DITCH.

CULVERT NO. 16

UP STREAM END SECTION

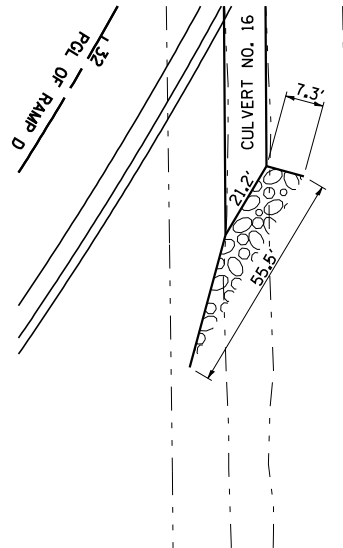


• THE INTENT IS TO LINE THE RAMP DITCH 10' BACK OF DROP OFF TO END OF WINGWALL

ESTIMATED AREA: 156.3 SQ YD

CULVERT NO. 16

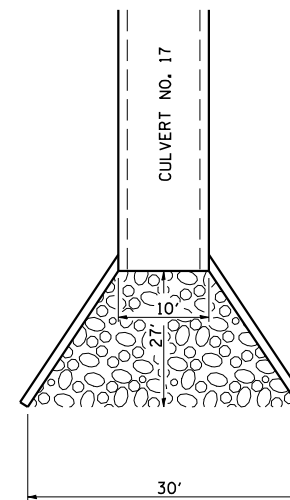
DOWN STREAM END SECTION



TOTAL AREA = 31.2 SQ YD

CULVERT NO. 17

STA. 20+19 LT. UP SPREAM END
STA. 22+37 RT. DOWN STEAM END



AREA = 30.0 SQ YD EACH
TOTAL AREA = 60.0 SQ YD

ILLINOIS DEPARTMENT OF TRANSPORTATION
RIPRAP DETAILS, PAY LIMITS AND QUANTITIES

SCALE: NOT TO SCALE
DATE: 02/27/06

DRAWN BY: BBP
CHECKED BY: JDC