

F.A.I. RTE.	SECTION	COUNTY	TOTAL SHEETS	SHEET NO.
57	10-32HB-3,K	CHAMPAIGN	352	301
STA. 25+00.00		TO STA. 26+00.00		
FED. ROAD DIST. NO.	ILLINOIS	FED. AID PROJECT		

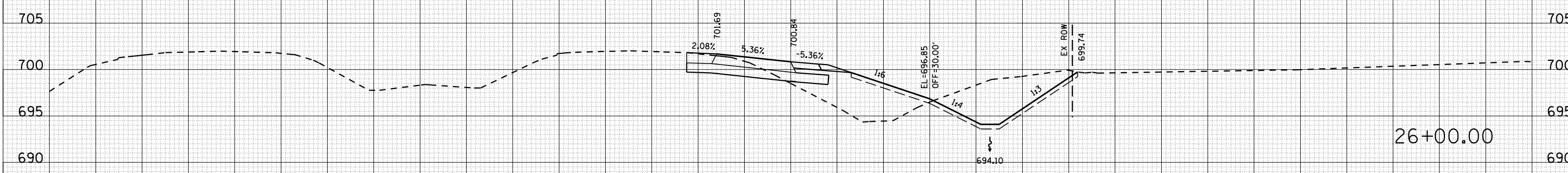
RAMP A

BY	DATE

FINAL SURVEY	SURVEYED

NOTE BOOK NO.	PLOTTED DATE

AREAS CHECKED



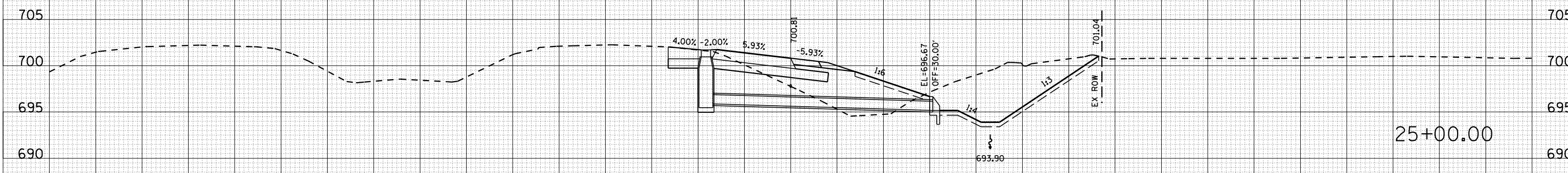
TSC=0.0
 C=100.8
 F=87.9
 TSF=24.4

BY	DATE

ORIGINAL SURVEY	SURVEYED

NOTE BOOK NO.	PLOTTED DATE

AREAS CHECKED



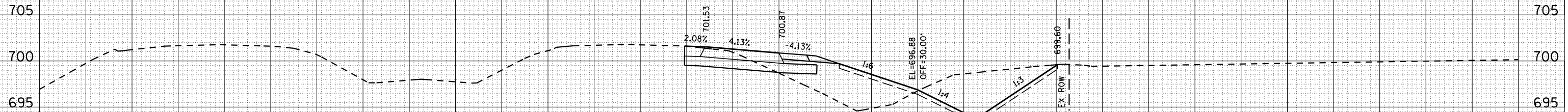
TSC=0.0
 C=140.0
 F=94.5
 TSF=25.1

F.A.I. RTE.	SECTION	COUNTY	TOTAL SHEETS	SHEET NO.
57	10-32HB-3,K	CHAMPAIGN	352	302
STA. 27+00.00		TO STA. 28+00.00		
FED. ROAD DIST. NO.	ILLINOIS	FED. AID PROJECT		

RAMP A



TSC=0.0
 C=83.7
 F=71.0
 TSF=22.5



TSC=0.0
 C=92.6
 F=79.6
 TSF=23.6

BY	DATE

BY	DATE

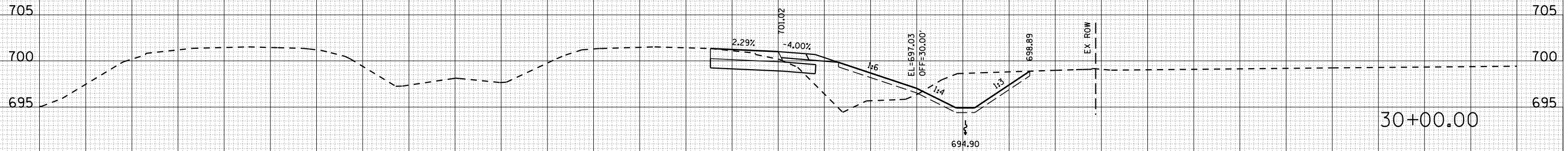
F.A.I. RTE.	SECTION	COUNTY	TOTAL SHEETS	SHEET NO.
57	10-32HB-3,K	CHAMPAIGN	352	303
STA. 29+00.00		TO STA. 30+00.00		
FED. ROAD DIST. NO.	ILLINOIS	FED. AID PROJECT		

RAMP A

BY	DATE

NO.	AREAS CHECKED

NO.	AREAS CHECKED

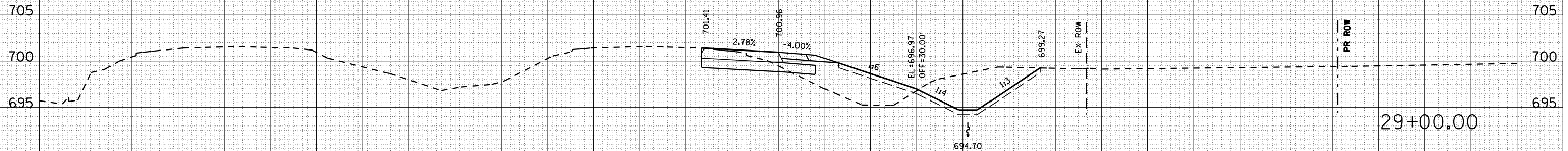


TSC=0.0
 C=63.7
 F=66.1
 TSF=20.7

BY	DATE

NO.	AREAS CHECKED

NO.	AREAS CHECKED



TSC=0.0
 C=79.2
 F=63.9
 TSF=21.9

F.A.I. RTE.	SECTION	COUNTY	TOTAL SHEETS	SHEET NO.
57	10-32HB-3,K	CHAMPAIGN	352	304
STA. 31+00.00		TO STA. 32+00.00		
FED. ROAD DIST. NO.	ILLINOIS	FED. AID PROJECT		

RAMP A

DATE	BY

NO.	AREAS CHECKED	AREAS	DATE	BY



TSC=0.0
 C=47.4
 F=44.6
 TSF=20.1

DATE	BY

NO.	AREAS CHECKED	AREAS	DATE	BY



TSC=0.0
 C=58.7
 F=46.3
 TSF=20.7

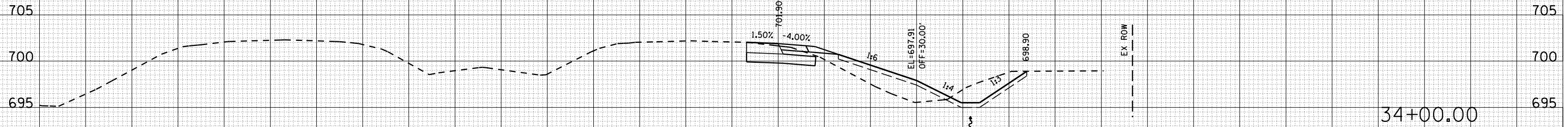
F.A.I. RTE.	SECTION	COUNTY	TOTAL SHEETS	SHEET NO.
57	10-32HB-3,K	CHAMPAIGN	352	305
STA. 33+00.00		TO STA. 34+00.00		
FED. ROAD DIST. NO.	ILLINOIS	FED. AID PROJECT		

RAMP A

BY	DATE

NO.	AREAS CHECKED

NO.	AREAS CHECKED

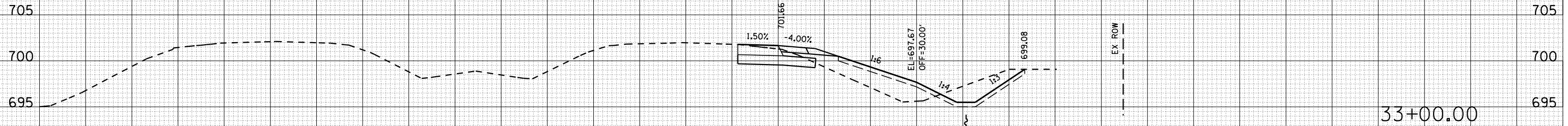


TSC=0.0
 C=30.6
 F=37.0
 TSF=20.4

BY	DATE

NO.	AREAS CHECKED

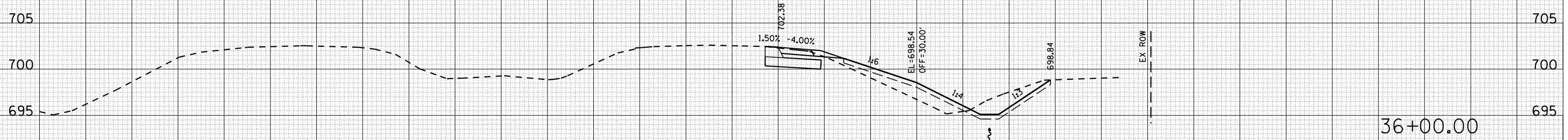
NO.	AREAS CHECKED



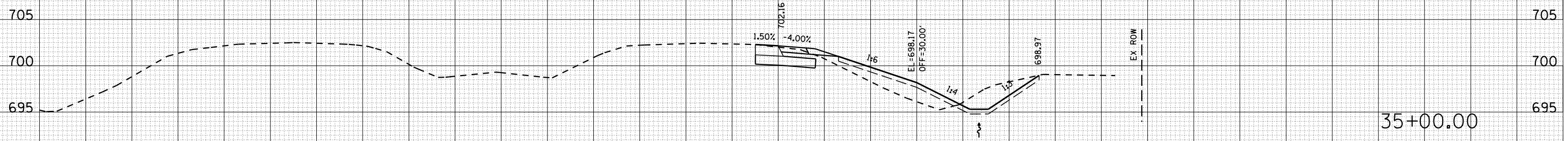
TSC=0.0
 C=33.8
 F=41.5
 TSF=20.2

F.A.I. RTE.	SECTION	COUNTY	TOTAL SHEETS	SHEET NO.
57	10-32HB-3,K	CHAMPAIGN	352	306
STA. 35+00.00		TO STA. 36+00.00		
FED. ROAD DIST. NO.	ILLINOIS	FED. AID PROJECT		

RAMP A



TSC=0.0
 C=29.0
 F=24.6
 TSF=22.4



TSC=0.0
 C=30.9
 F=30.1
 TSF=21.7

BY	DATE

FINAL SURVEY	SURVEYED

BY	DATE

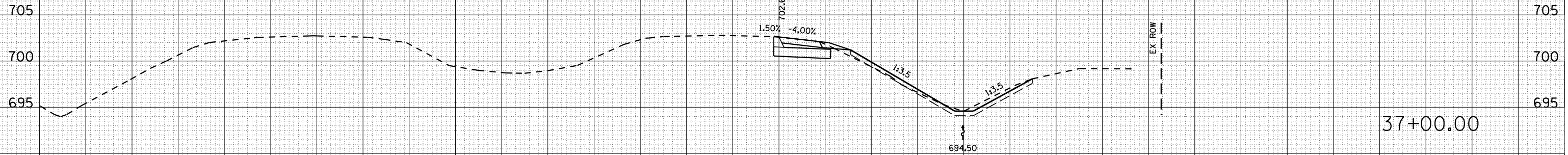
ORIGINAL SURVEY	SURVEYED

F.A.I. RTE.	SECTION	COUNTY	TOTAL SHEETS	SHEET NO.
57	10-32HB-3,K	CHAMPAIGN	352	307
STA. 37+00.00		TO STA. 37+00.00		
FED. ROAD DIST. NO.	ILLINOIS	FED. AID PROJECT		

RAMP A

DATE	BY

DATE	BY

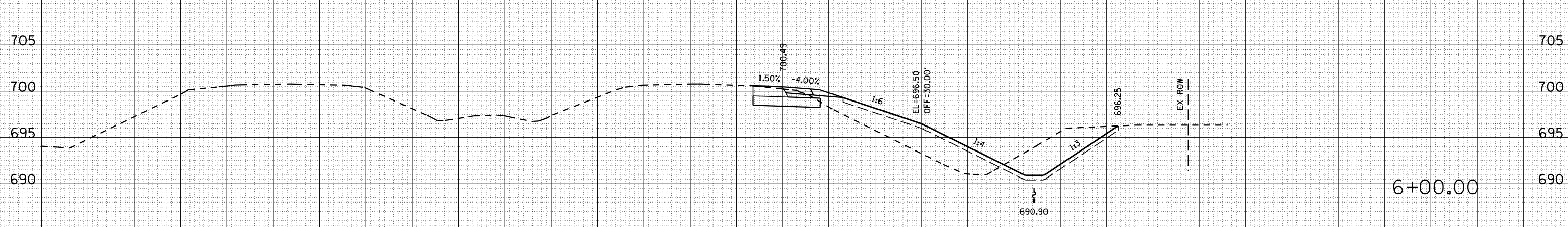


37+00.00

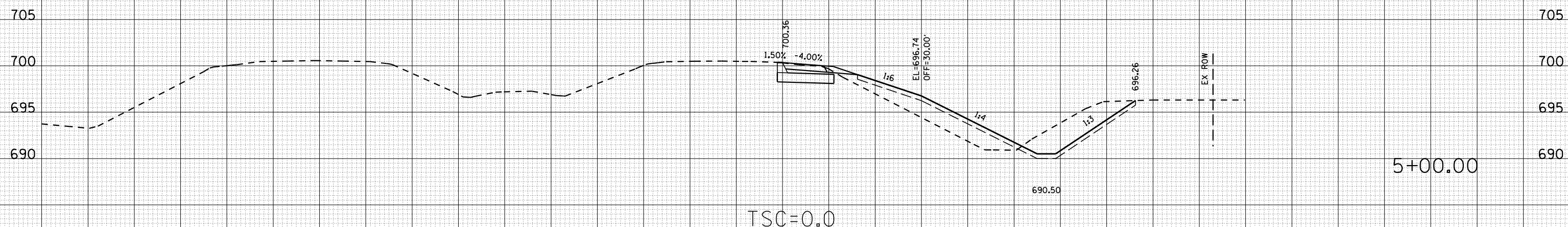
TSC=0.0
 C=17.1
 F=1.6
 TSF=19.0

F.A.I. RTE.	SECTION	COUNTY	TOTAL SHEETS	SHEET NO.
57	10-32HB-3,K	CHAMPAIGN	352	308
STA. 5+00.00		TO STA. 6+00.00		
FED. ROAD DIST. NO.	ILLINOIS	FED. AID PROJECT		

RAMP B



TSC=0.0
 C=67.5
 F=79.1
 TSF=29.7



TSC=0.0
 C=61.4
 F=52.0
 TSF=30.0

BY	DATE

BY	DATE

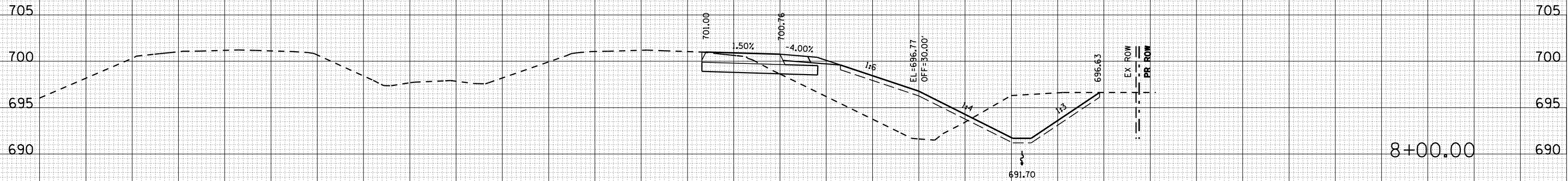
F.A.I. RTE.	SECTION	COUNTY	TOTAL SHEETS	SHEET NO.
57	10-32HB-3,K	CHAMPAIGN	352	309
STA. 7+00.00		TO STA. 8+00.00		
FED. ROAD DIST. NO.		ILLINOIS FED. AID PROJECT		

RAMP B

BY	DATE

NO.	AREAS CHECKED

NO.	AREAS CHECKED

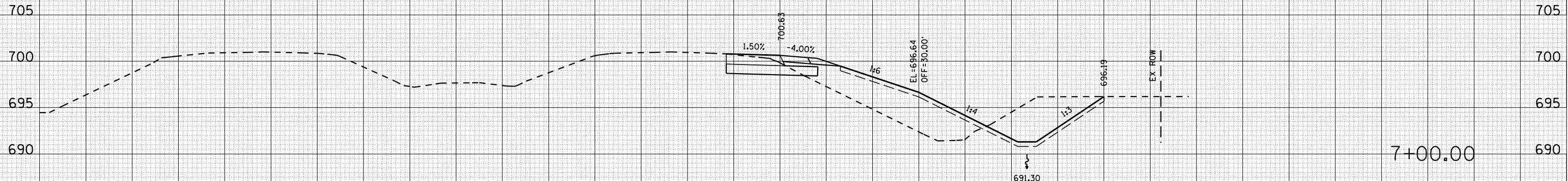


TSC=0.0
 C=88.9
 F=137.3
 TSF=28.0

BY	DATE

NO.	AREAS CHECKED

NO.	AREAS CHECKED



TSC=0.0
 C=77.3
 F=107.0
 TSF=28.5

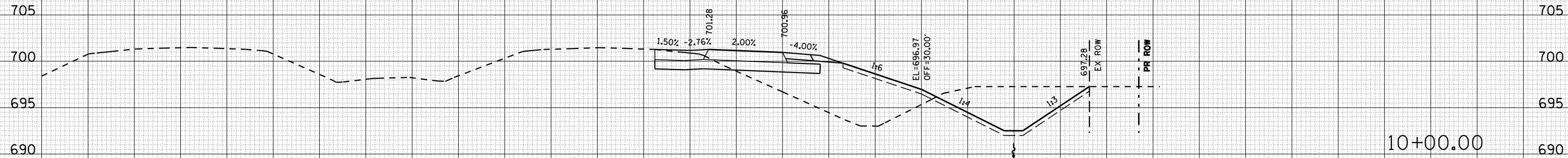
F.A.I. RTE.	SECTION	COUNTY	TOTAL SHEETS	SHEET NO.
57	10-32HB-3,K	CHAMPAIGN	352	310
STA. 9+00.00		TO STA. 10+00.00		
FED. ROAD DIST. NO.		ILLINOIS	FED. AID PROJECT	

RAMP B

BY	DATE

FINAL SURVEY	SURVEYED	DATE

NO.	NOTE BOOK	PLOTTED	AREAS CHECKED

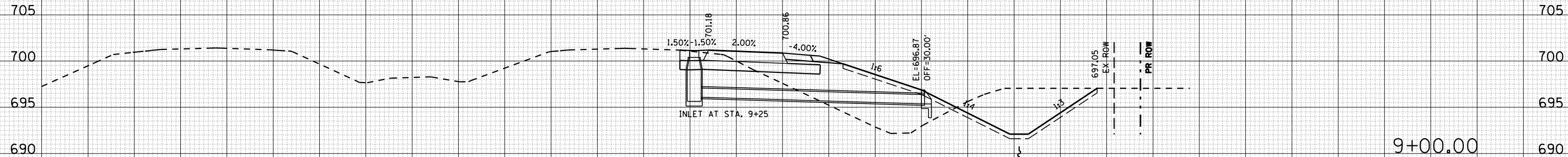


TSC=0.0
 C=109.5
 F=156.0
 TSF=26.6

BY	DATE

ORIGINAL SURVEY	SURVEYED	DATE

NO.	NOTE BOOK	PLOTTED	AREAS CHECKED

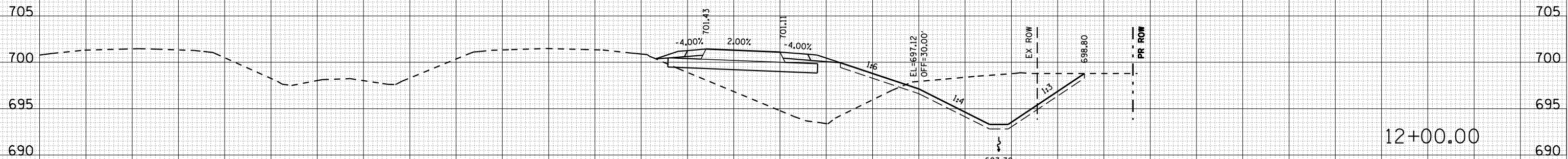


TSC=0.0
 C=103.1
 F=153.1
 TSF=27.4

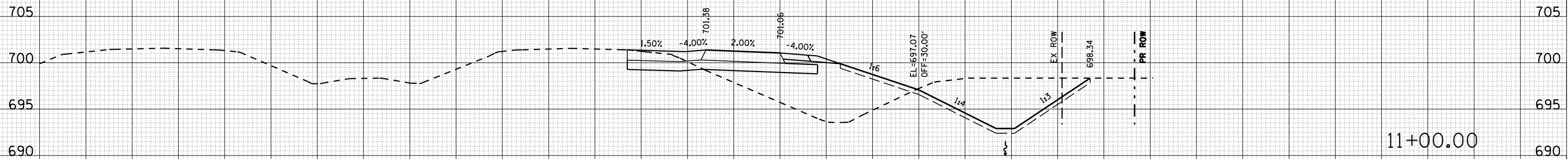
F.A.I. RTE.	SECTION	COUNTY	TOTAL SHEETS	SHEET NO.
57	10-32HB-3,K	CHAMPAIGN	352	311
STA. 11+00.00		TO STA. 12+00.00		
FED. ROAD DIST. NO.		ILLINOIS	FED. AID PROJECT	

RAMP B

12+00.00



TSC=0.0
 C=134.9
 F=185.5
 TSF=26.4



TSC=0.0
 C=137.2
 F=164.6
 TSF=27.0

11+00.00

BY	DATE

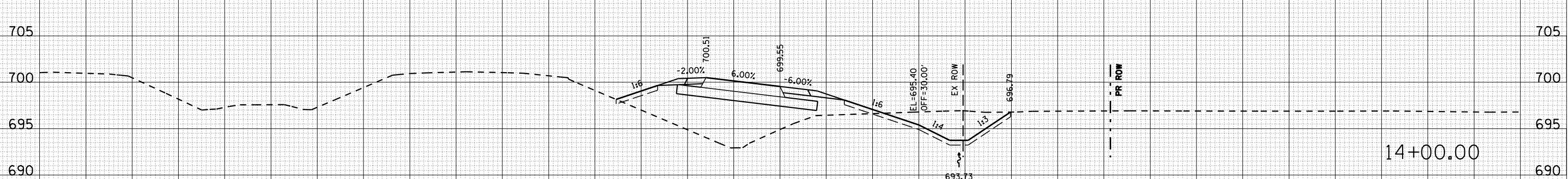
FINAL SURVEY	SURVEYED

BY	DATE

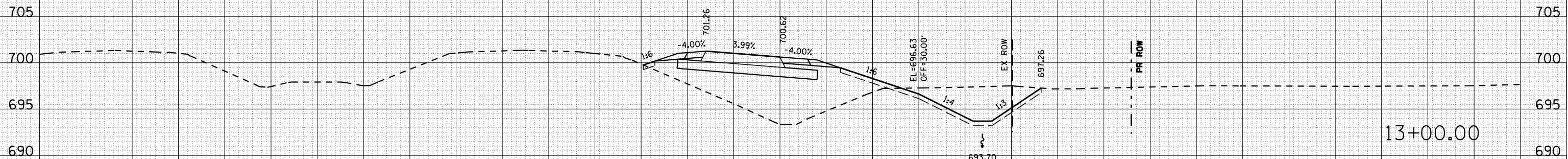
ORIGINAL SURVEY	SURVEYED

F.A.I. RTE.	SECTION	COUNTY	TOTAL SHEETS	SHEET NO.
57	10-32HB-3,K	CHAMPAIGN	352	312
STA. 13+00.00		TO STA. 14+00.00		
FED. ROAD DIST. NO.	ILLINOIS	FED. AID PROJECT		

RAMP B



TSC=0.0
 C=61.6
 F=176.6
 TSF=22.1



TSC=0.0
 C=77.9
 F=187.3
 TSF=22.9

BY	DATE

FINAL SURVEY	SURVEYED	PLOTTED	DATE	AREAS CHECKED

BY	DATE

ORIGINAL SURVEY	SURVEYED	PLOTTED	DATE	AREAS CHECKED

F.A.I. RTE.	SECTION	COUNTY	TOTAL SHEETS	SHEET NO.
57	10-32HB-3,K	CHAMPAIGN	352	313
STA. 15+00.00		TO STA. 16+00.00		
FED. ROAD DIST. NO.		ILLINOIS	FED. AID PROJECT	

RAMP B

BY	DATE

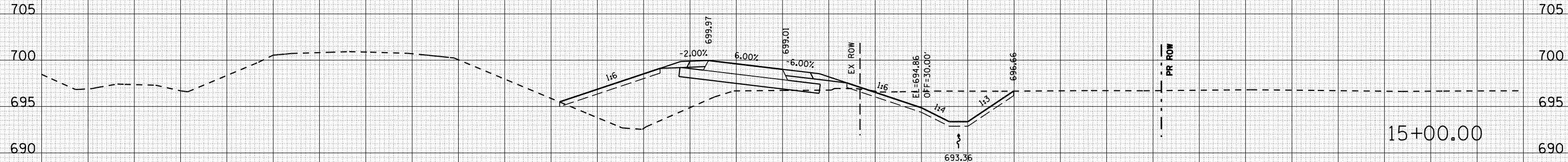
FINAL SURVEY	SURVEYED



TSC=0.0
 C=79.2
 F=100.5
 TSF=27.2

BY	DATE

ORIGINAL SURVEY	SURVEYED



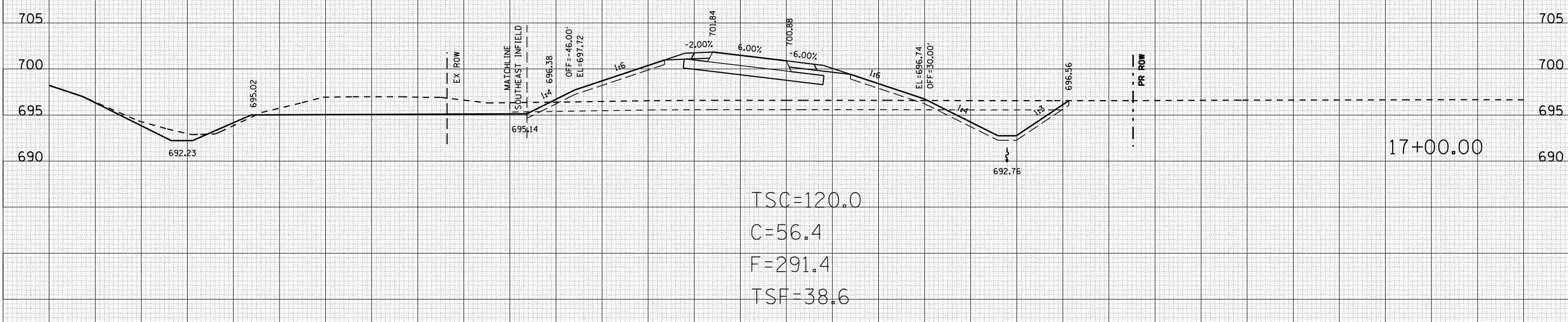
TSC=0.0
 C=70.6
 F=158.8
 TSF=28.5

F.A.I. RTE.	SECTION	COUNTY	TOTAL SHEETS	SHEET NO.
57	10-32HB-3,K	CHAMPAIGN	352	314
STA. 16+79.62		TO STA. 17+00.00		
FED. ROAD DIST. NO.	ILLINOIS	FED. AID PROJECT		

RAMP B

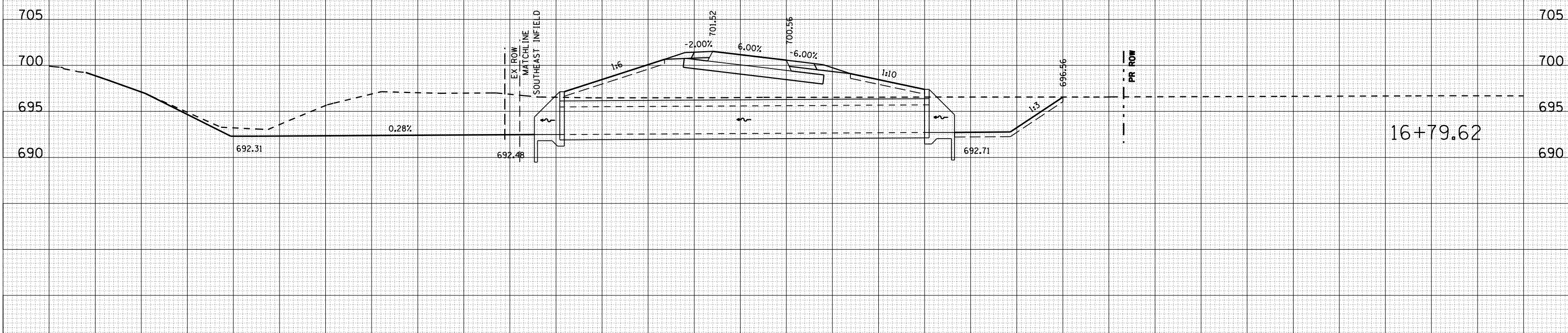
BY	DATE

	SURVEYED
	PLOTTED
	DATE
	AREAS CHECKED
	NO.



BY	DATE

	ORIGINAL SURVEY
	PLOTTED
	DATE
	AREAS CHECKED
	NO.

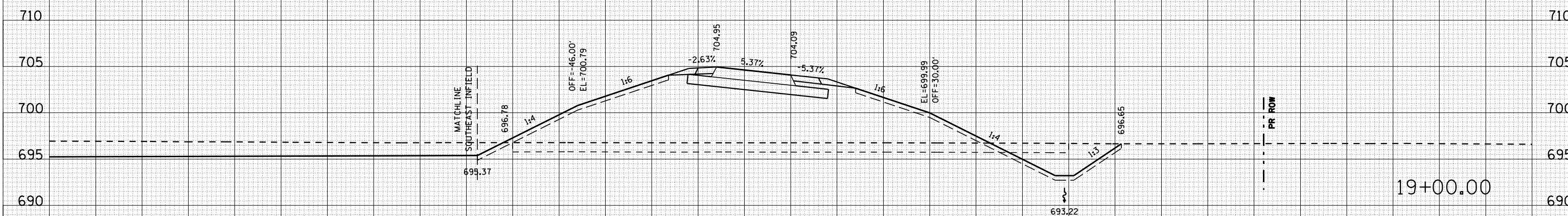


F.A.I. RTE.	SECTION	COUNTY	TOTAL SHEETS	SHEET NO.
57	10-32HB-3,K	CHAMPAIGN	352	315
STA. 18+00.00		TO STA. 19+00.00		
FED. ROAD DIST. NO.		ILLINOIS	FED. AID PROJECT	

RAMP B

BY	DATE

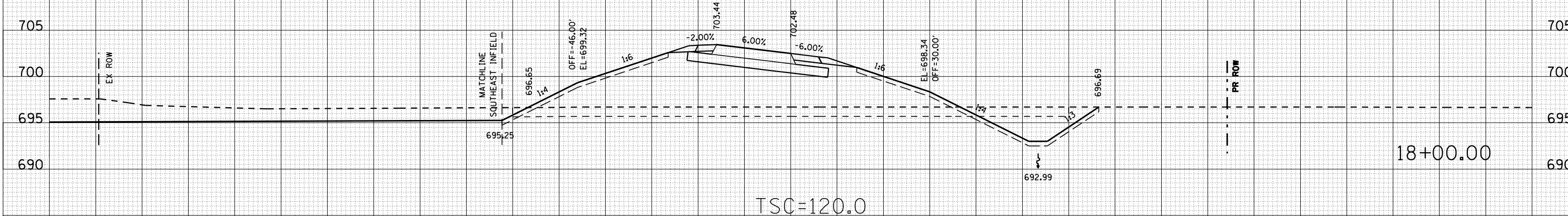
NO.	AREAS CHECKED	NOTE BOOK	PLOTTED	SURVEYED



TSC=120.0
 C=61.1
 F=576.1
 TSF=49.3

BY	DATE

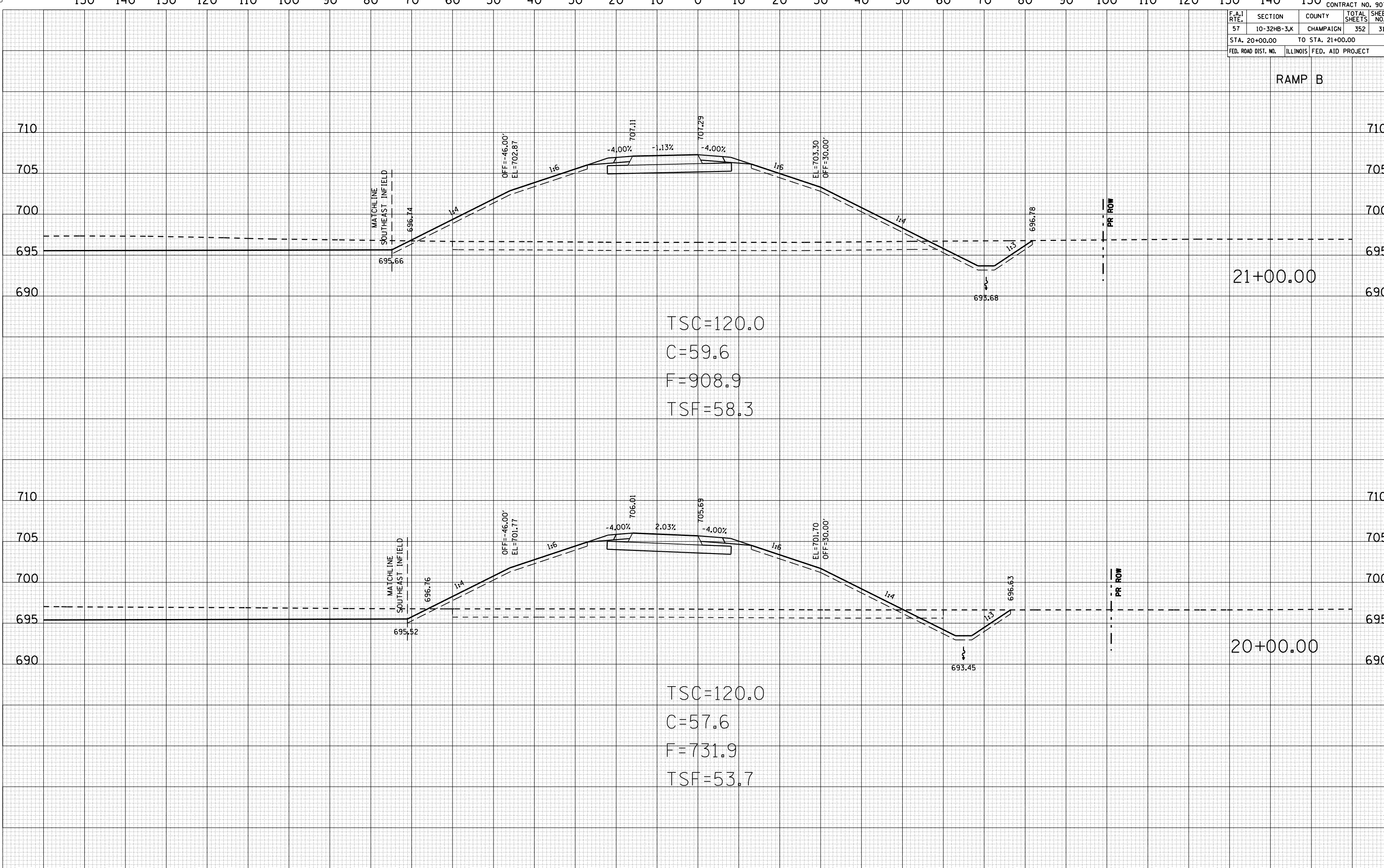
NO.	AREAS CHECKED	NOTE BOOK	PLOTTED	SURVEYED



TSC=120.0
 C=58.7
 F=425.5
 TSF=44.1

F.A.I. RTE.	SECTION	COUNTY	TOTAL SHEETS	SHEET NO.
57	10-32HB-3,K	CHAMPAIGN	352	316
STA. 20+00.00		TO STA. 21+00.00		
FED. ROAD DIST. NO.	ILLINOIS	FED. AID PROJECT		

RAMP B



TSC=120.0
 C=59.6
 F=908.9
 TSF=58.3

TSC=120.0
 C=57.6
 F=731.9
 TSF=53.7

BY	DATE
SURVEYED	
PLOTTED	
DATE	
NO. BOOK	
AREAS CHECKED	
NO.	

BY	DATE
SURVEYED	
PLOTTED	
DATE	
NO. BOOK	
AREAS CHECKED	
NO.	

F.A.I. RTE.	SECTION	COUNTY	TOTAL SHEETS	SHEET NO.
57	10-36HB-3,K	CHAMPAIGN	352	317
STA. 22+00.00		TO STA. 23+00.00		
FED. ROAD DIST. NO.		ILLINOIS	FED. AID PROJECT	

RAMP B

715

710

705

700

695

23+00.00

PR ROW

694.87

1:4

EL=706.67
OFF=30.00'

710.49

-2.00%

709.53

-6.00%

6.00%

1:6

OFF=-46.00'
EL=705.17

1:4

698.27

1:4

695.88

MATCHLINE
SOUTHEAST INFIELD

TSC=120.0
 C=76.2
 F=1,099.7
 TSF=66.7

710

705

700

695

690

22+00.00

PR ROW

694.18

1:4

EL=704.94
OFF=30.00'

708.89

-3.53%

708.18

-4.47%

OFF=-46.00'
EL=703.91

1:6

697.17

1:4

695.79

1:4

695.79

MATCHLINE
SOUTHEAST INFIELD

TSC=120.0
 C=64.7
 F=1,017.6
 TSF=62.3

BY	DATE

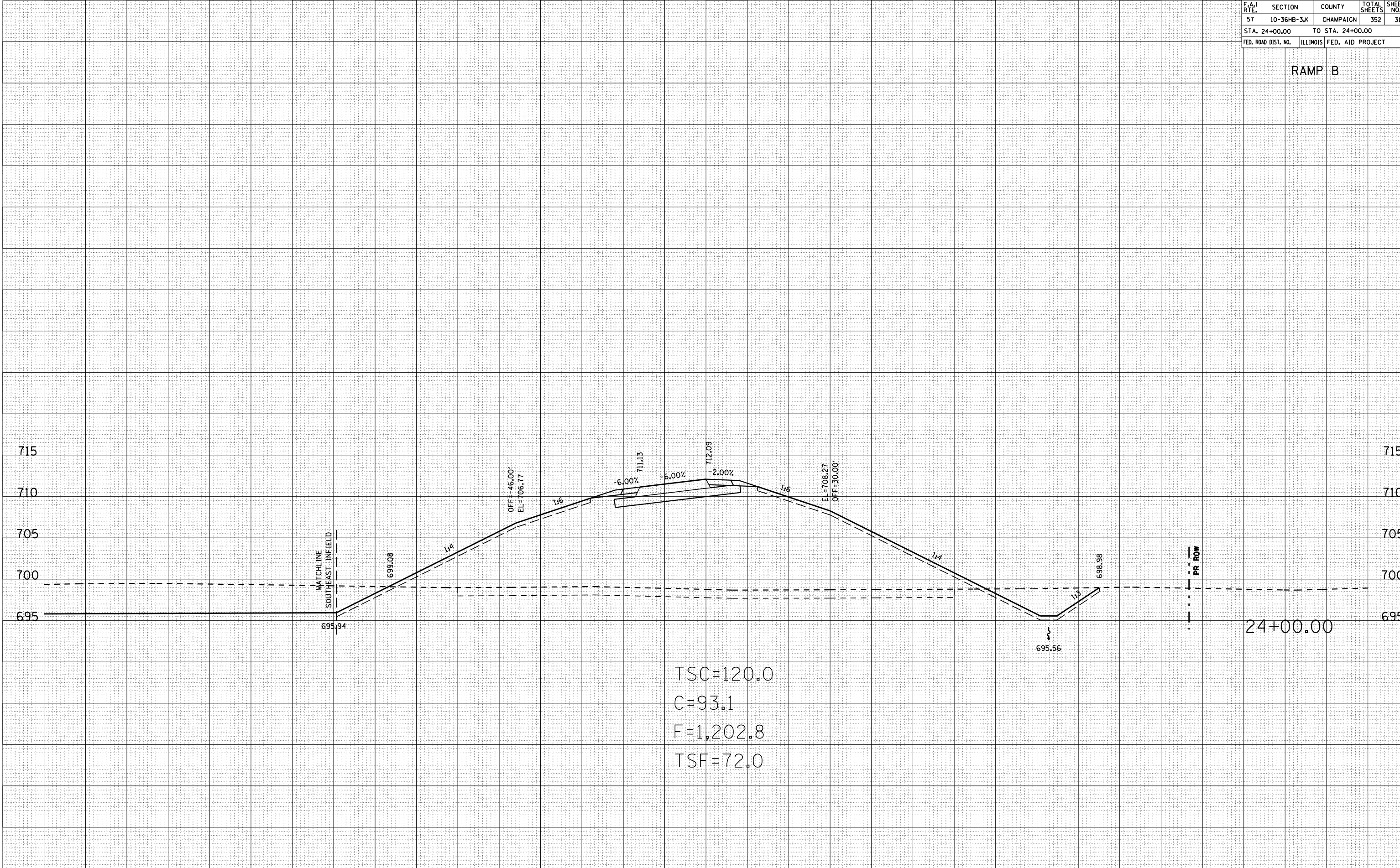
BY	DATE

F.A.I. RTE.	SECTION	COUNTY	TOTAL SHEETS	SHEET NO.
57	10-36HB-3,K	CHAMPAIGN	352	318
STA. 24+00.00		TO STA. 24+00.00		
FED. ROAD DIST. NO.	ILLINOIS	FED. AID PROJECT		

RAMP B

BY	DATE

BY	DATE



TSC=120.0
 C=93.1
 F=1,202.8
 TSF=72.0

24+00.00

F.A.I. RTE.	SECTION	COUNTY	TOTAL SHEETS	SHEET NO.
57	10-36HB-3,K	CHAMPAIGN	352	319
STA. 25+00.00		TO STA. 25+00.00		
FED. ROAD DIST. NO.	ILLINOIS	FED. AID PROJECT		

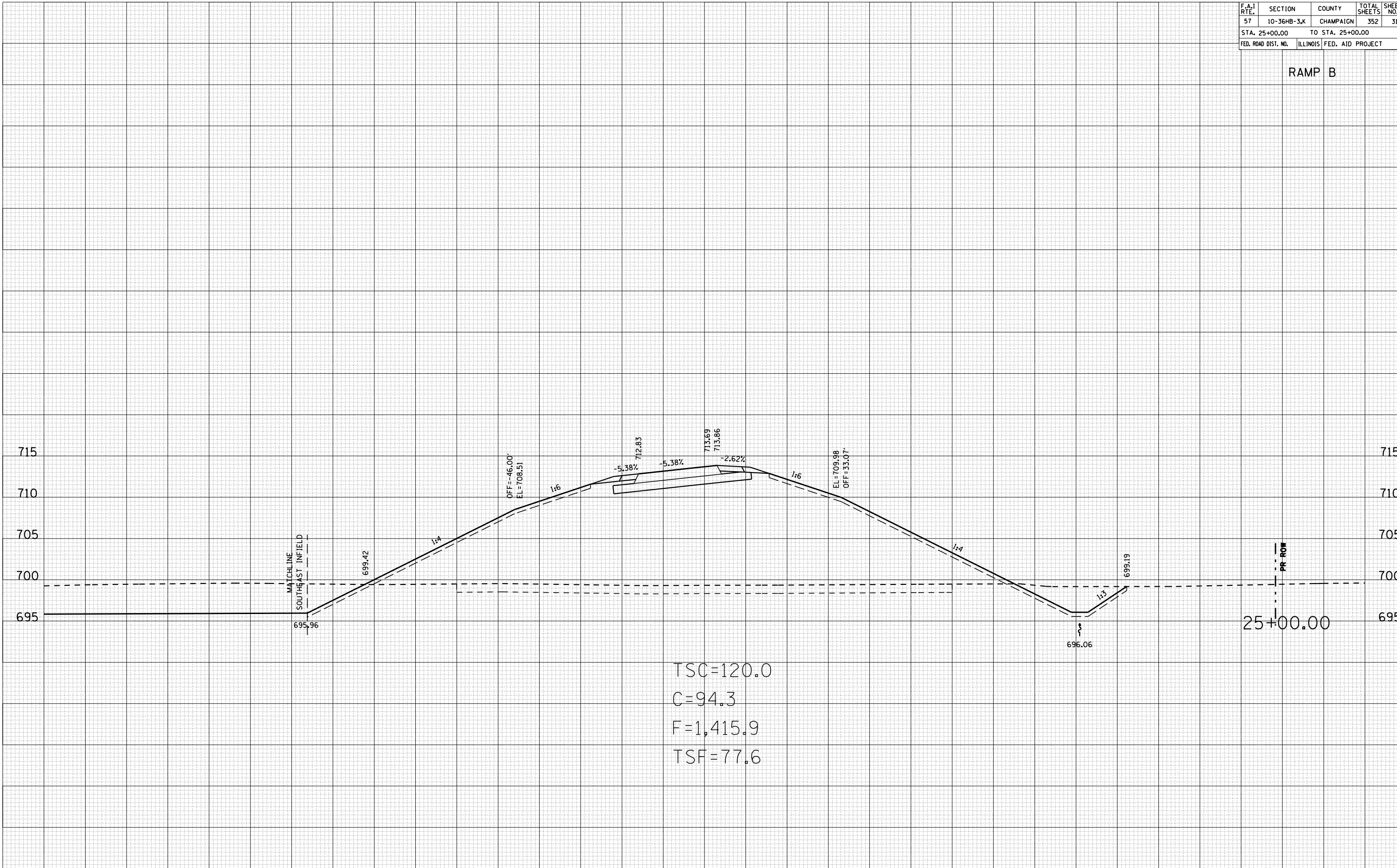
RAMP B

BY	DATE

NO.	AREAS CHECKED

BY	DATE

NO.	AREAS CHECKED



TSC=120.0
 C=94.3
 F=1,415.9
 TSF=77.6

F.A.I. RTE.	SECTION	COUNTY	TOTAL SHEETS	SHEET NO.
57	10-36HB-3,K	CHAMPAIGN	352	320
STA. 26+00.00		TO STA. 26+00.00		
FED. ROAD DIST. NO.	ILLINOIS	FED. AID PROJECT		

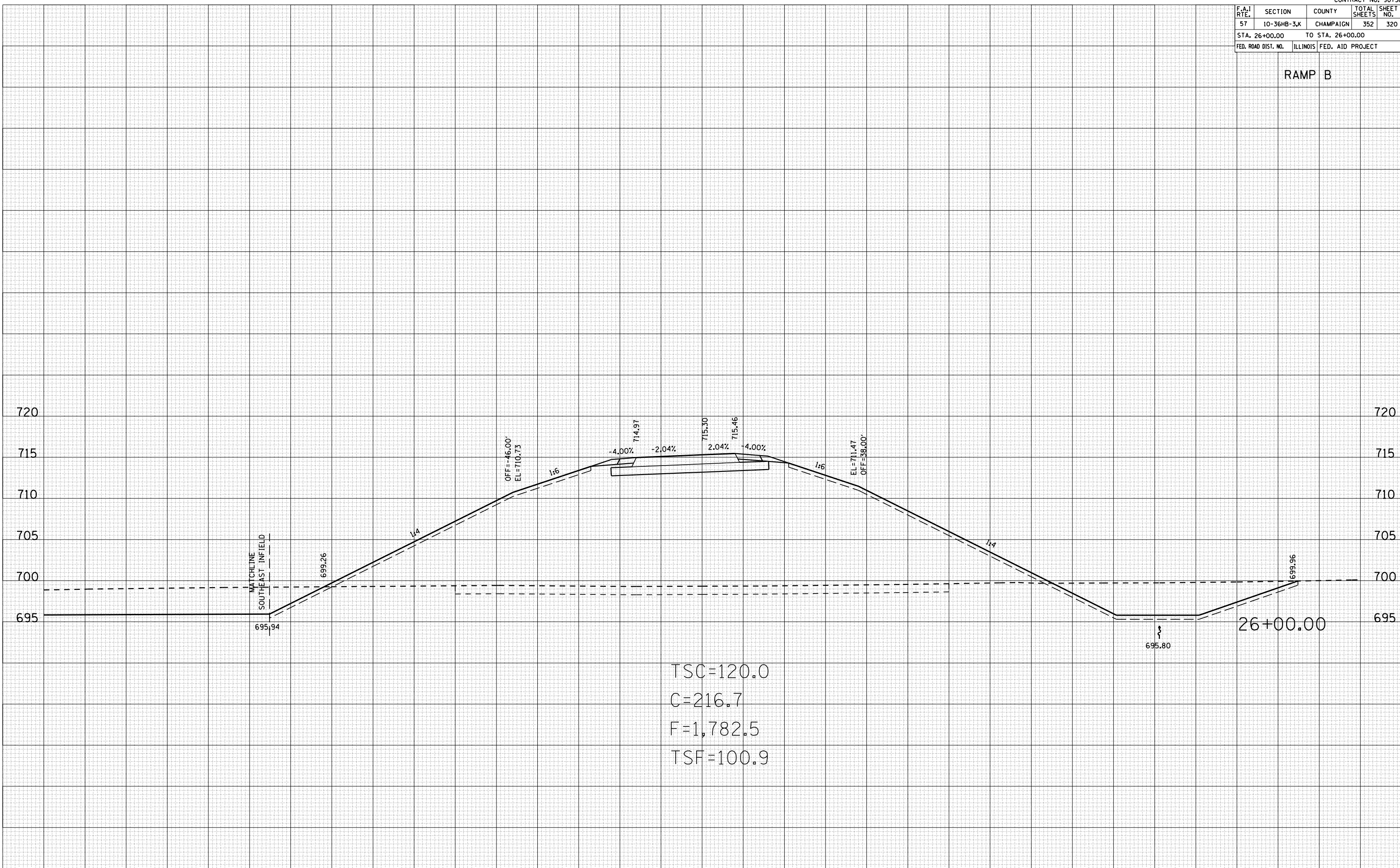
RAMP B

BY	DATE

FINAL SURVEY	SURVEYED

BY	DATE

ORIGINAL SURVEY	SURVEYED



TSC=120.0
 C=216.7
 F=1,782.5
 TSF=100.9

F.A.I. RTE.	SECTION	COUNTY	TOTAL SHEETS	SHEET NO.
57	10-36HB-3,K	CHAMPAIGN	352	321
STA. 26+36.00		TO STA. 26+36.00		
FED. ROAD DIST. NO.	ILLINOIS	FED. AID PROJECT		

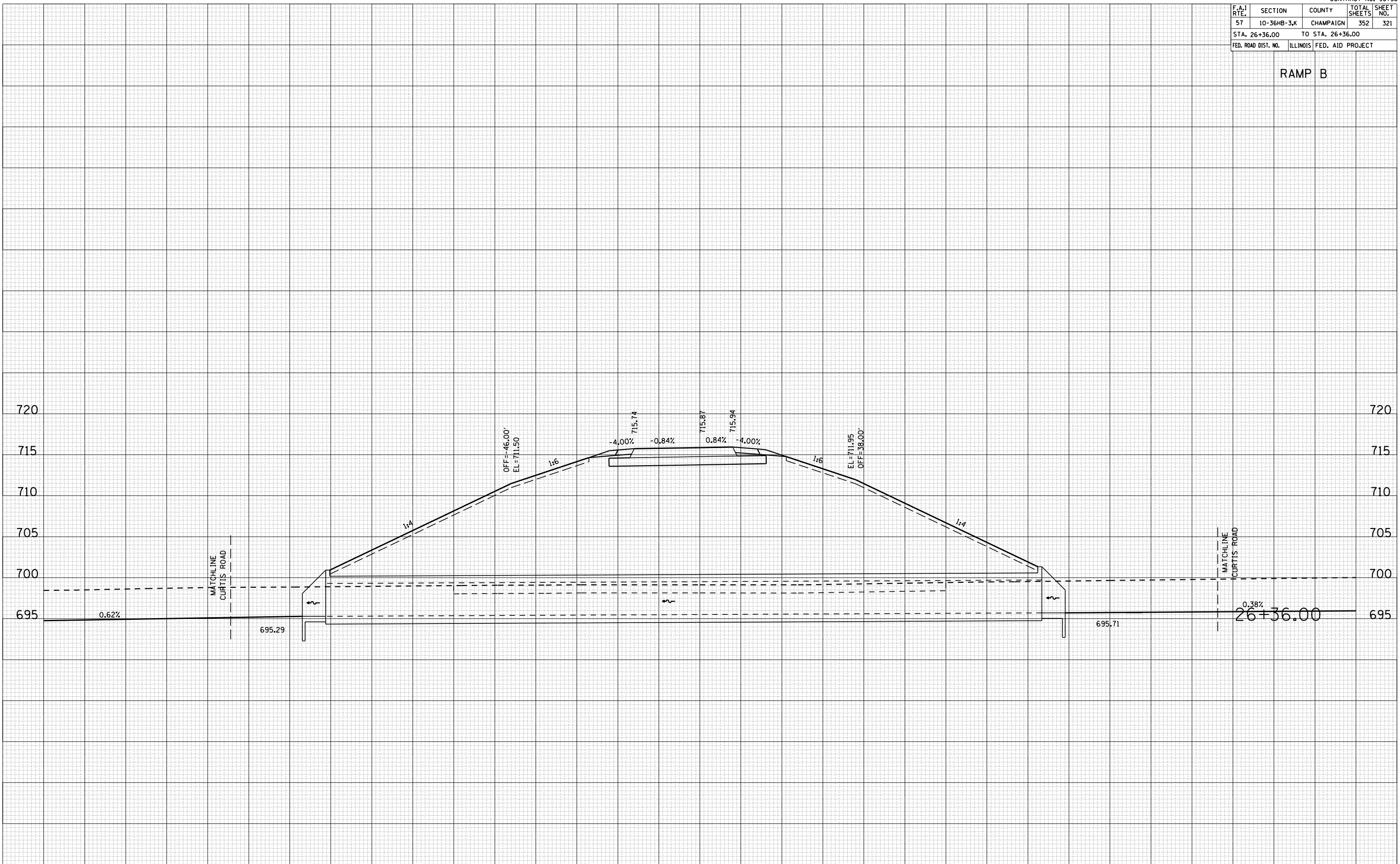
RAMP B

BY	DATE

FINAL SURVEY	SURVEYED
NOTE BOOK NO.	AREAS CHECKED

BY	DATE

ORIGINAL SURVEY	SURVEYED
NOTE BOOK NO.	AREAS CHECKED

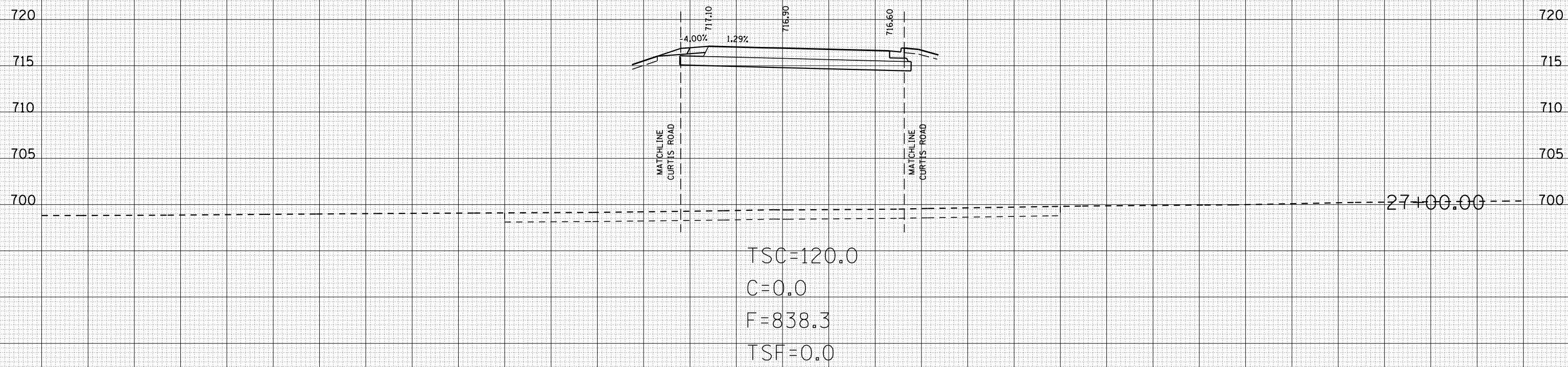


F.A.I. RTE.	SECTION	COUNTY	TOTAL SHEETS	SHEET NO.
57	10-36HB-3,K	CHAMPAIGN	352	322
STA. 27+00.00		TO STA. 27+00.00		
FED. ROAD DIST. NO.		ILLINOIS FED. AID PROJECT		

RAMP B

DATE	BY

DATE	BY



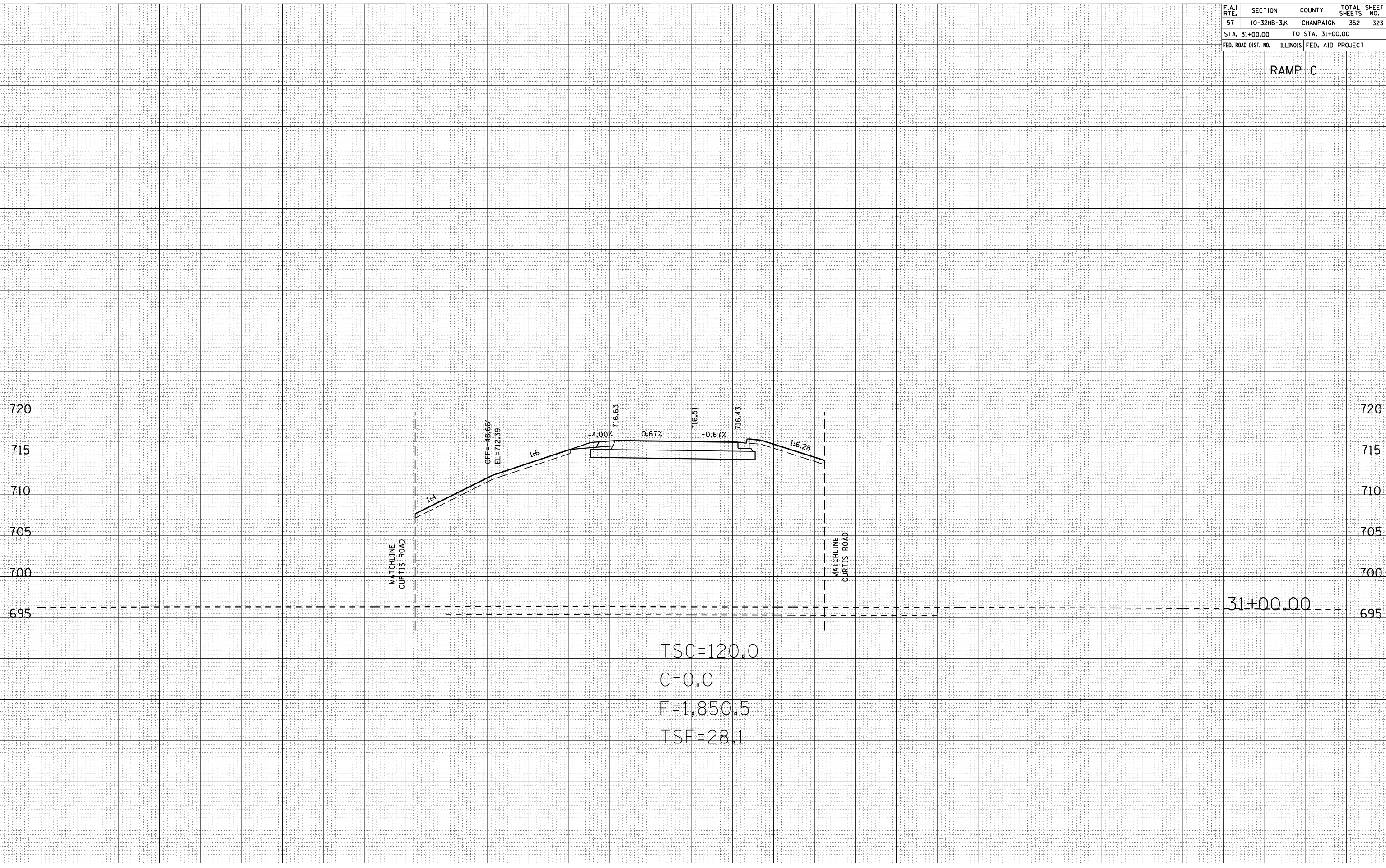
150 140 130 120 110 100 90 80 70 60 50 40 30 20 10 0 10 20 30 40 50 60 70 80 90 100 110 120 130 140 150

F.A.I. RTE.	SECTION	COUNTY	TOTAL SHEETS	SHEET NO.
57	10-32HB-3,K	CHAMPAIGN	352	323
STA. 31+00.00		TO STA. 31+00.00		
FED. ROAD DIST. NO.		ILLINOIS FED. AID PROJECT		

RAMP C

BY	DATE

BY	DATE



TSC=120.0
 C=0.0
 F=1,850.5
 TSF=28.1

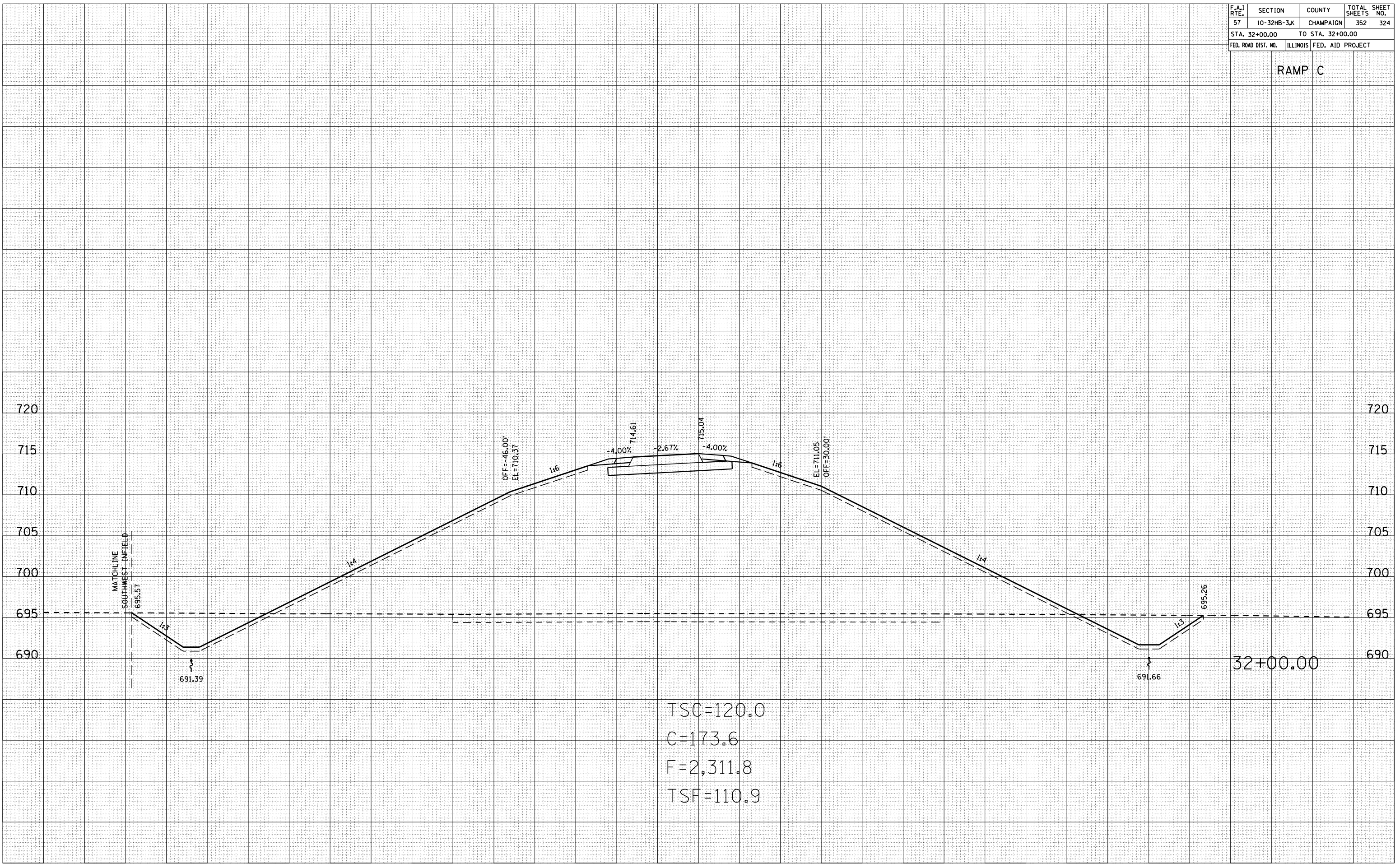
150 140 130 120 110 100 90 80 70 60 50 40 30 20 10 0 10 20 30 40 50 60 70 80 90 100 110 120 130 140 150

F.A.I. RTE.	SECTION	COUNTY	TOTAL SHEETS	SHEET NO.
57	10-32HB-3,K	CHAMPAIGN	352	324
STA. 32+00.00		TO STA. 32+00.00		
FED. ROAD DIST. NO.	ILLINOIS FED. AID PROJECT			

RAMP C

BY	DATE

BY	DATE



TSC=120.0
 C=173.6
 F=2,311.8
 TSF=110.9

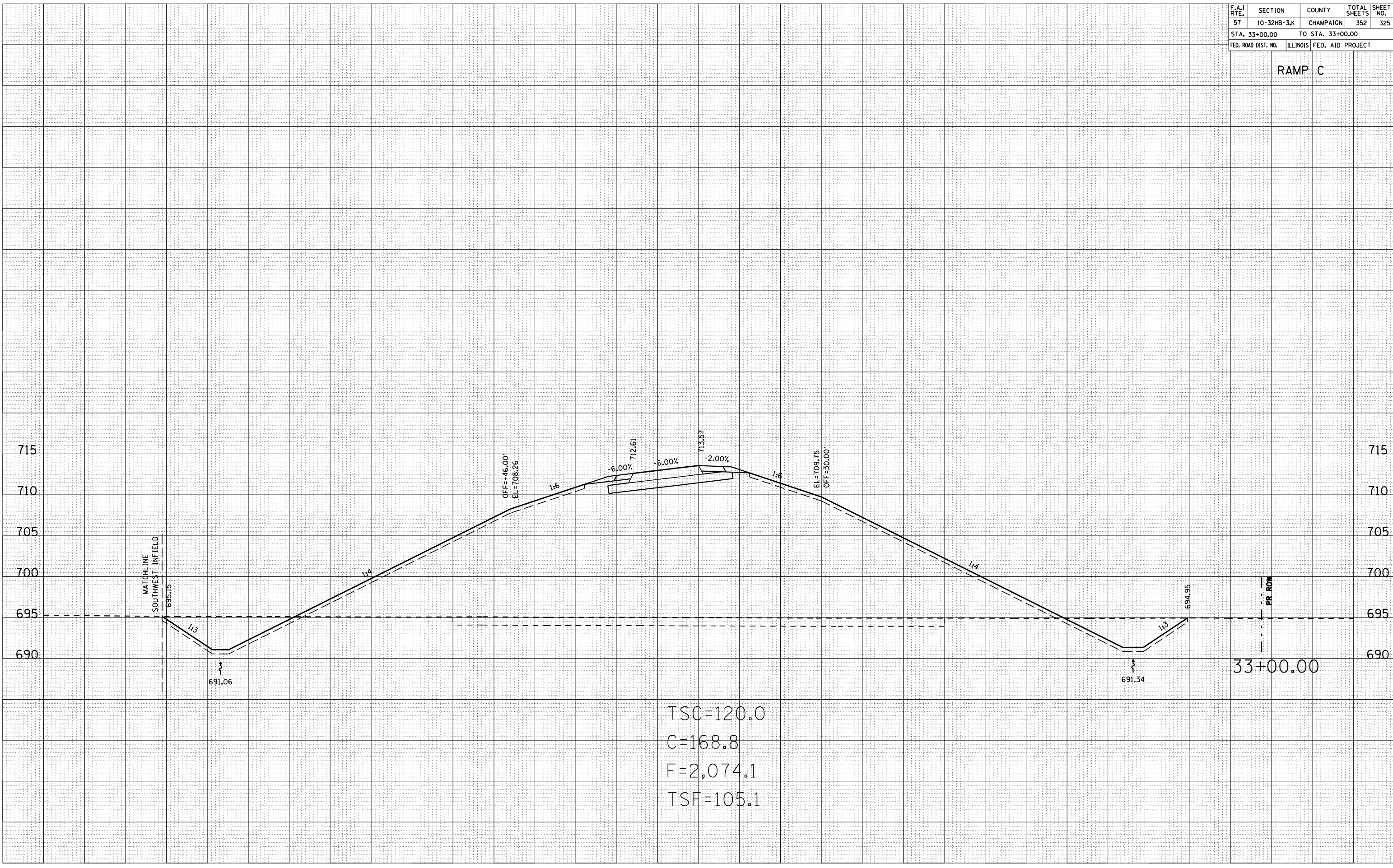
32+00.00

F.A.I. RTE.	SECTION	COUNTY	TOTAL SHEETS	SHEET NO.
57	10-32HB-3,K	CHAMPAIGN	352	325
STA. 33+00.00		TO STA. 33+00.00		
FED. ROAD DIST. NO.		ILLINOIS FED. AID PROJECT		

RAMP C

BY	DATE

BY	DATE



TSC=120.0
 C=168.8
 F=2,074.1
 TSF=105.1

F.A.I. RTE.	SECTION	COUNTY	TOTAL SHEETS	SHEET NO.
57	10-32HB-3,K	CHAMPAIGN	352	326
STA. 34+00.00		TO STA. 34+00.00		
FED. ROAD DIST. NO.	ILLINOIS	FED. AID PROJECT		

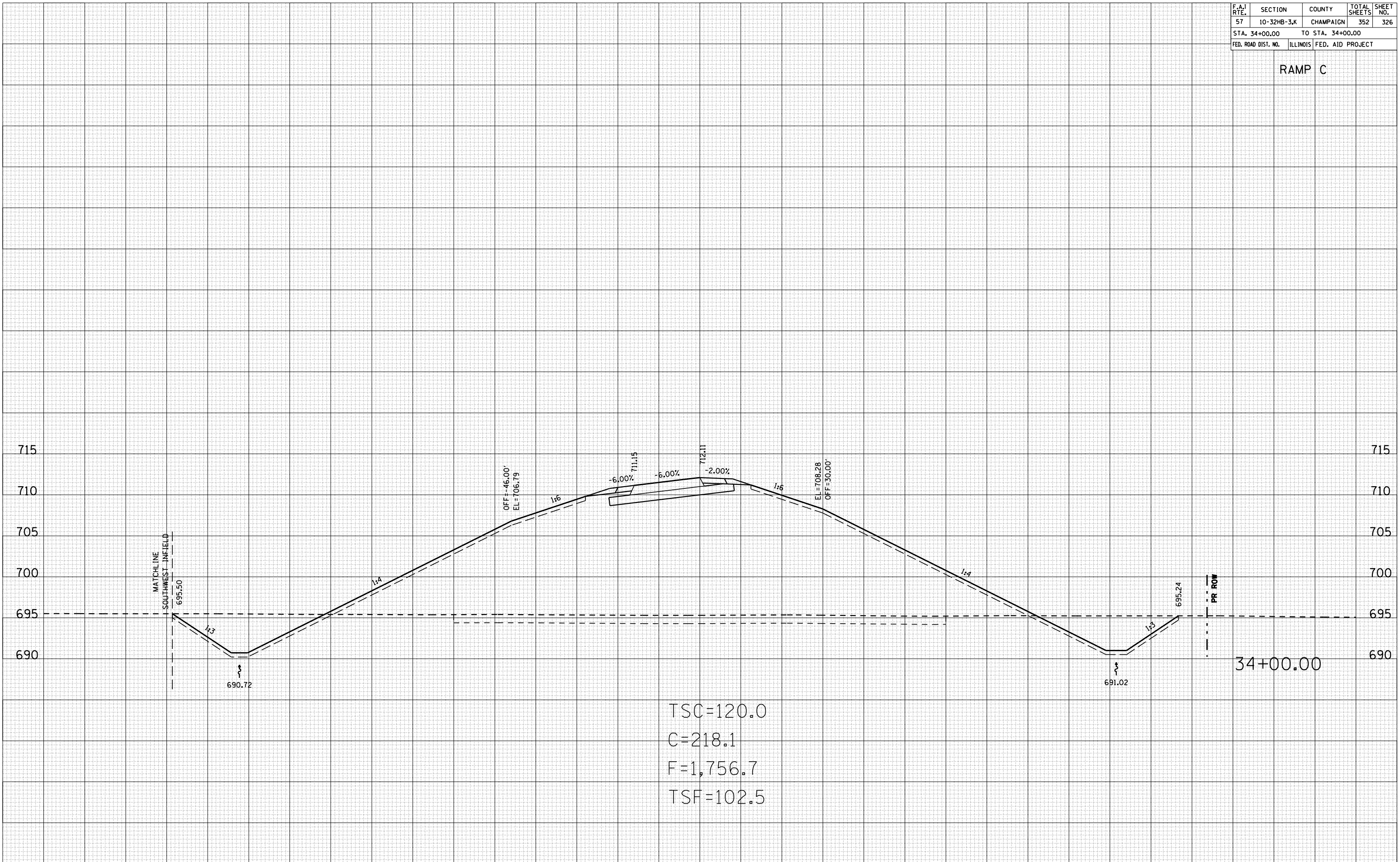
RAMP C

BY	DATE

FINAL SURVEY NO.	SURVEY PLOTTED	DATE	AREAS CHECKED

BY	DATE

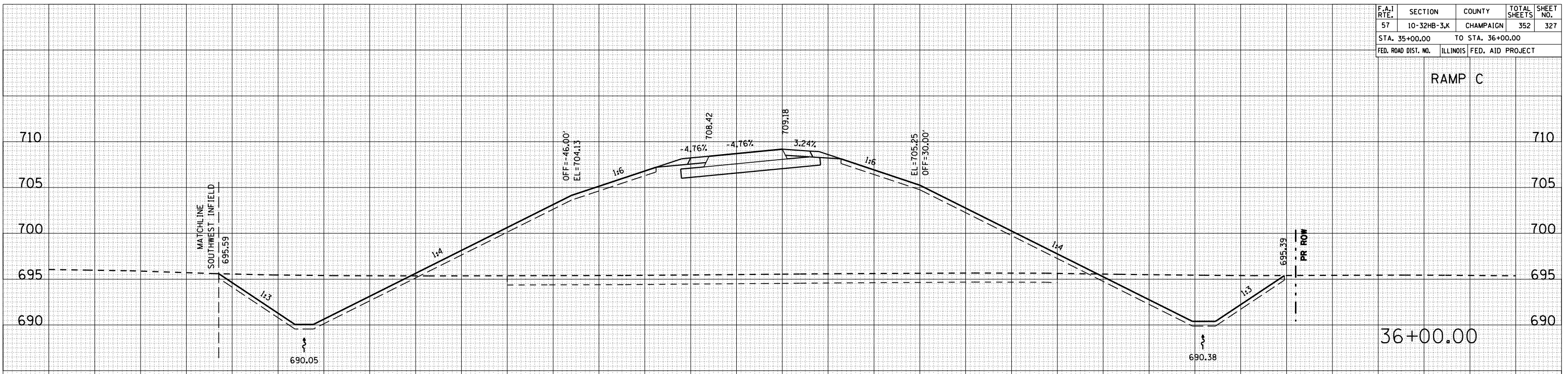
ORIGINAL SURVEY NO.	SURVEY PLOTTED	DATE	AREAS CHECKED



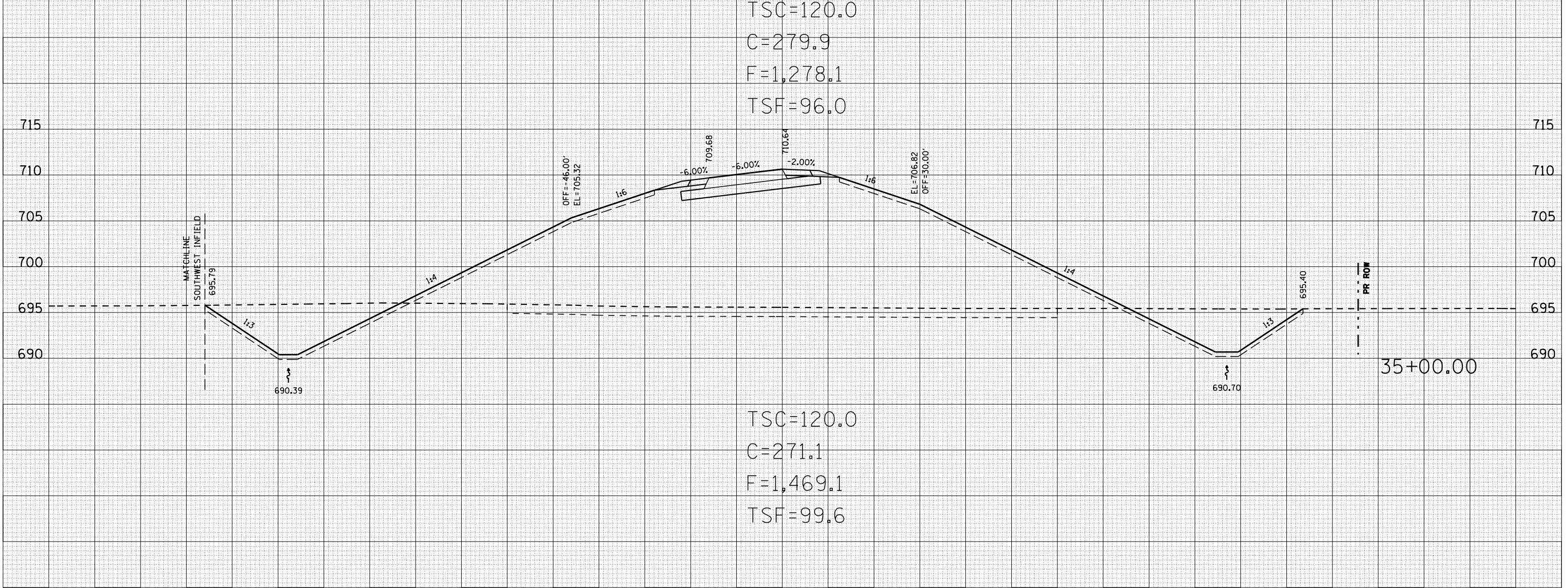
$TSC=120.0$
 $C=218.1$
 $F=1,756.7$
 $TSF=102.5$

F.A.I. RTE.	SECTION	COUNTY	TOTAL SHEETS	SHEET NO.
57	10-32HB-3,K	CHAMPAIGN	352	327
STA. 35+00.00		TO STA. 36+00.00		
FED. ROAD DIST. NO.		ILLINOIS FED. AID PROJECT		

RAMP C



TSC=120.0
 C=279.9
 F=1,278.1
 TSF=96.0



TSC=120.0
 C=271.1
 F=1,469.1
 TSF=99.6

DATE	
BY	
FINAL SURVEY	
SURVEYED	
PLOTTED	
NOTE BOOK	
AREAS CHECKED	
NO.	

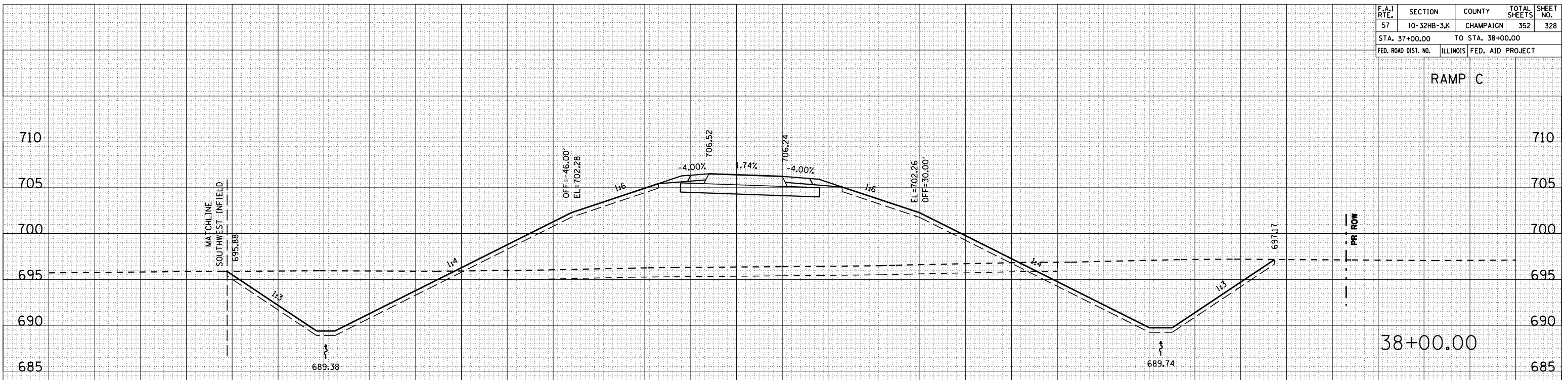
DATE	
BY	
ORIGINAL SURVEY	
SURVEYED	
PLOTTED	
NOTE BOOK	
AREAS CHECKED	
NO.	

F.A.I. RTE.	SECTION	COUNTY	TOTAL SHEETS	SHEET NO.
57	10-32HB-3,K	CHAMPAIGN	352	328
STA. 37+00.00		TO STA. 38+00.00		
ILLINOIS FED. AID PROJECT				

RAMP C

BY	DATE

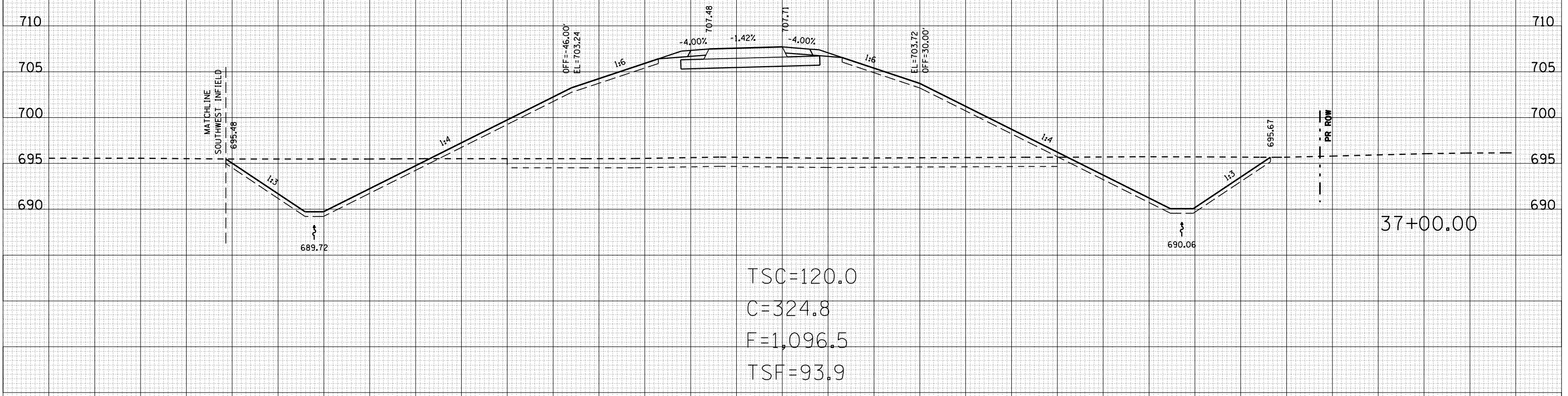
FINAL SURVEY	SURVEYED	PLOTTED	DATE	AREAS CHECKED



TSC=120.0
 C=444.8
 F=836.3
 TSF=94.2

BY	DATE

ORIGINAL SURVEY	SURVEYED	PLOTTED	DATE	AREAS CHECKED



TSC=120.0
 C=324.8
 F=1,096.5
 TSF=93.9

F.A.I. RTE.	SECTION	COUNTY	TOTAL SHEETS	SHEET NO.
57	10-32HB-3,K	CHAMPAIGN	352	329
STA. 39+00.00		TO STA.40+00.00		
FED. ROAD DIST. NO.		ILLINOIS FED. AID PROJECT		

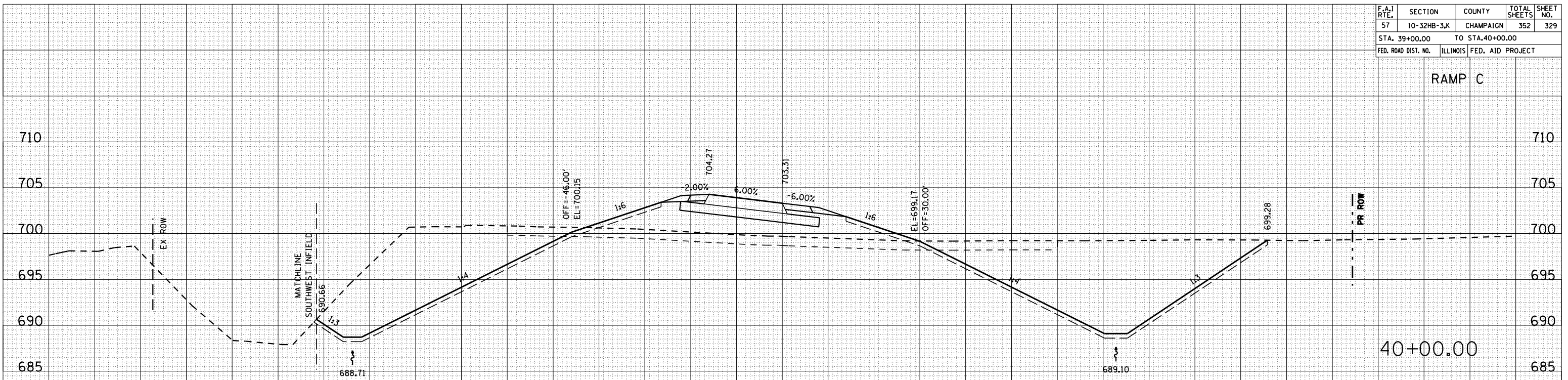
RAMP C

BY	DATE

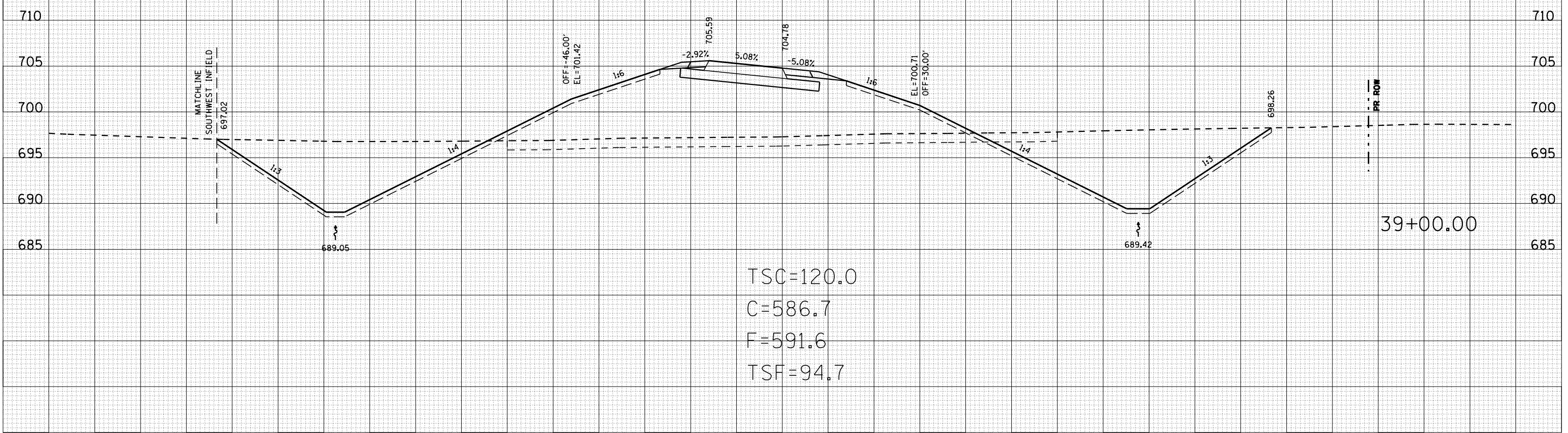
FINAL SURVEY	SURVEYED	PLOTTED	DATE	NO.

BY	DATE

ORIGINAL SURVEY	SURVEYED	PLOTTED	DATE	NO.



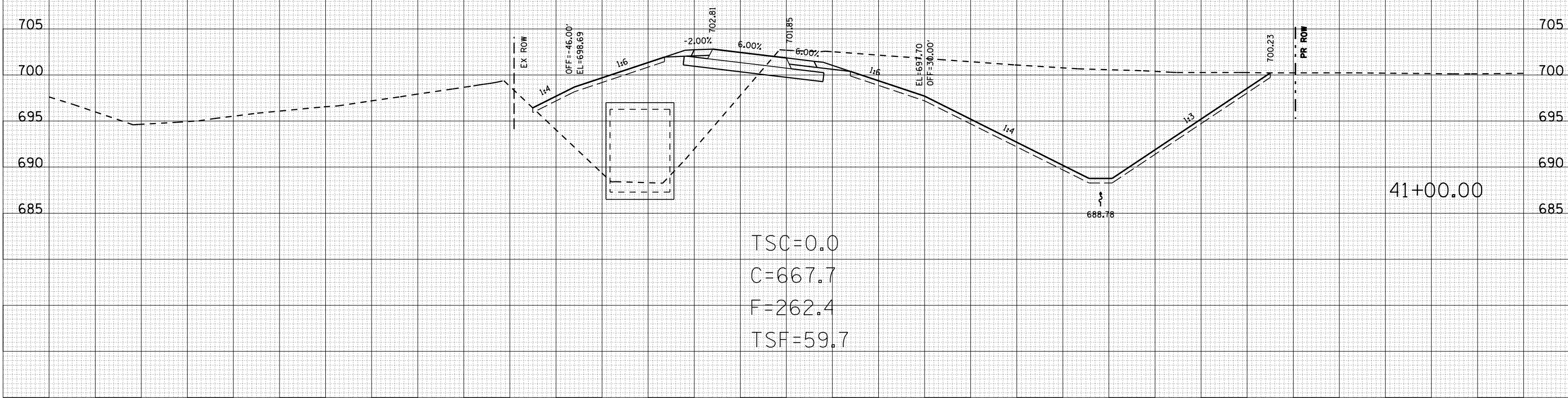
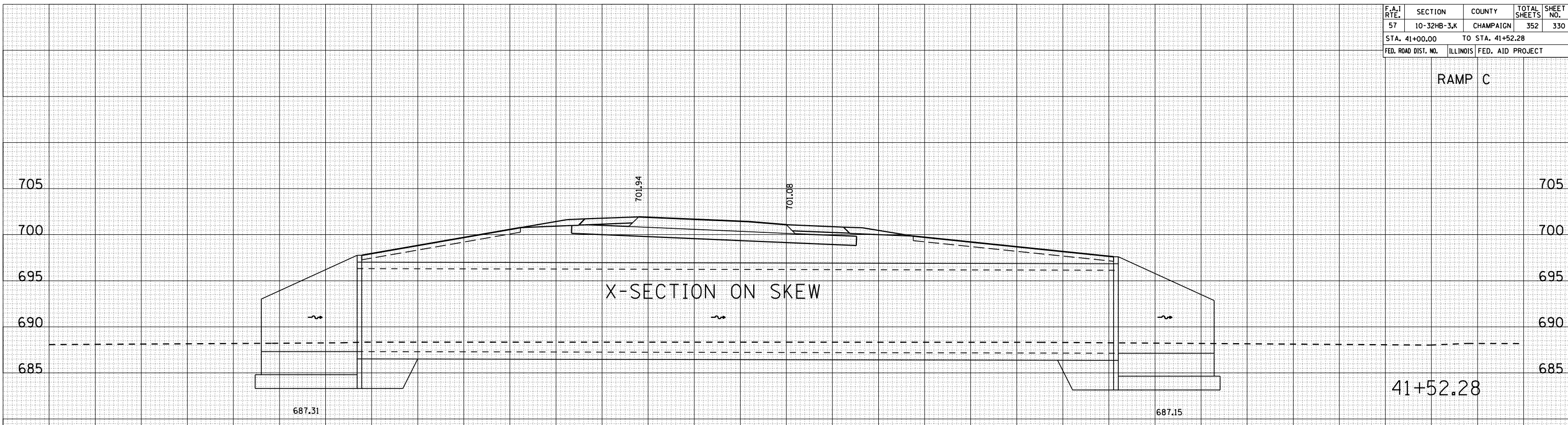
TSC=120.0
 C=736.7
 F=215.4
 TSF=83.5



TSC=120.0
 C=586.7
 F=591.6
 TSF=94.7

F.A.I. RTE.	SECTION	COUNTY	TOTAL SHEETS	SHEET NO.
57	10-32HB-3,K	CHAMPAIGN	352	330
STA. 41+00.00 TO STA. 41+52.28				
FED. ROAD DIST. NO.	ILLINOIS	FED. AID PROJECT		

RAMP C



TSC=0.0
 C=667.7
 F=262.4
 TSF=59.7

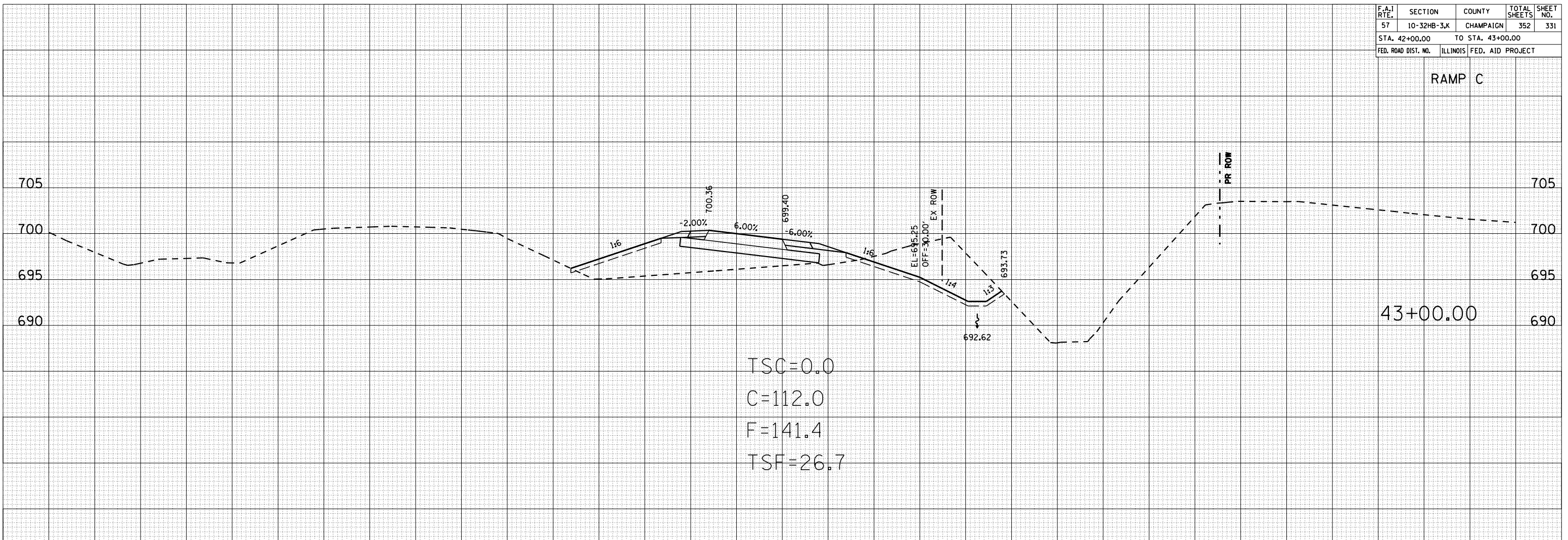
BY	DATE	FINAL SURVEY	SURVIVED	PLOTTED	AREAS CHECKED

BY	DATE	ORIGINAL SURVEY	SURVIVED	PLOTTED	AREAS CHECKED

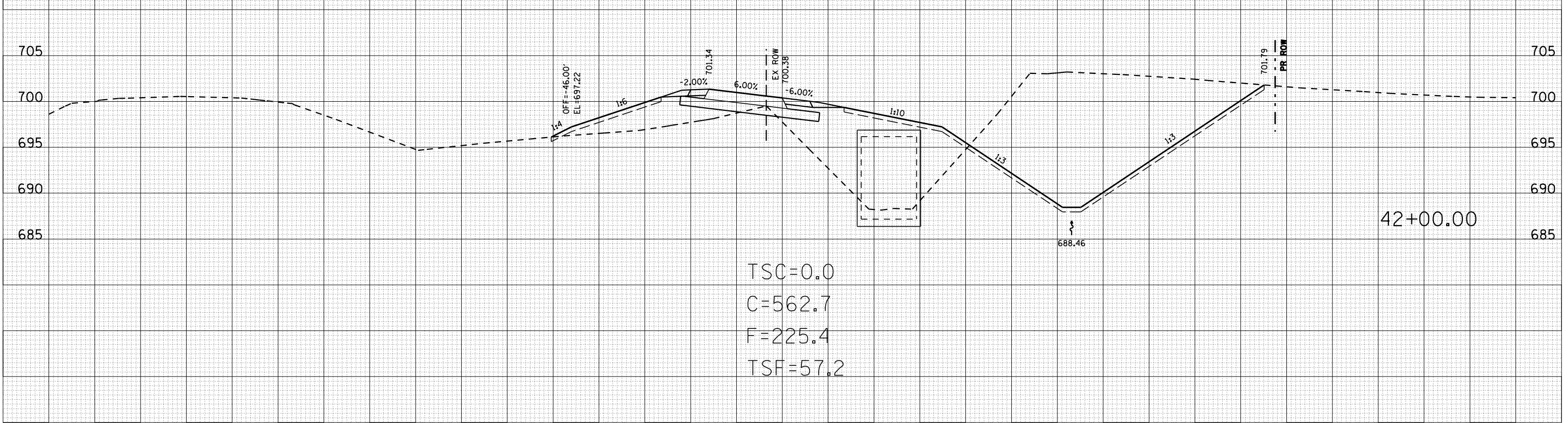
F.A.I. RTE.	SECTION	COUNTY	TOTAL SHEETS	SHEET NO.
57	10-32HB-3,K	CHAMPAIGN	352	331
STA. 42+00.00		TO STA. 43+00.00		
FED. ROAD DIST. NO.	ILLINOIS	FED. AID PROJECT		

RAMP C

DATE	
BY	
FINAL SURVEY	
SURVEYED	
PLOTTED	
NOTE BOOK	
AREAS CHECKED	
NO.	



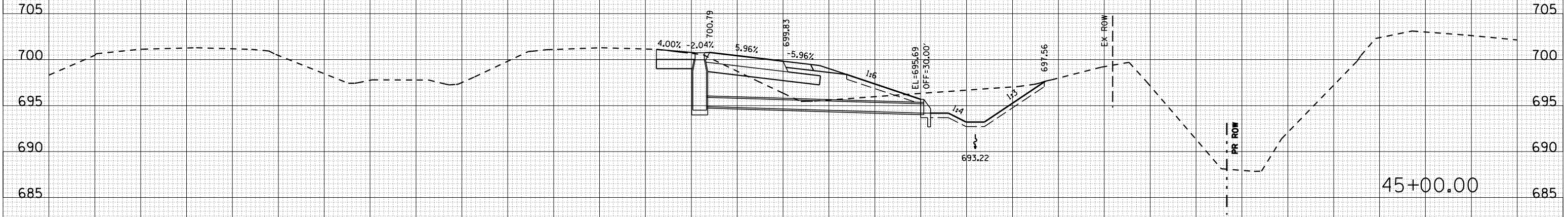
DATE	
BY	
ORIGINAL SURVEY	
SURVEYED	
PLOTTED	
NOTE BOOK	
AREAS CHECKED	
NO.	



F.A.I. RTE.	SECTION	COUNTY	TOTAL SHEETS	SHEET NO.
57	10-32HB-3,K	CHAMPAIGN	352	332
STA. 44+00.00		TO STA. 45+00.00		
FED. ROAD DIST. NO.		ILLINOIS FED. AID PROJECT		

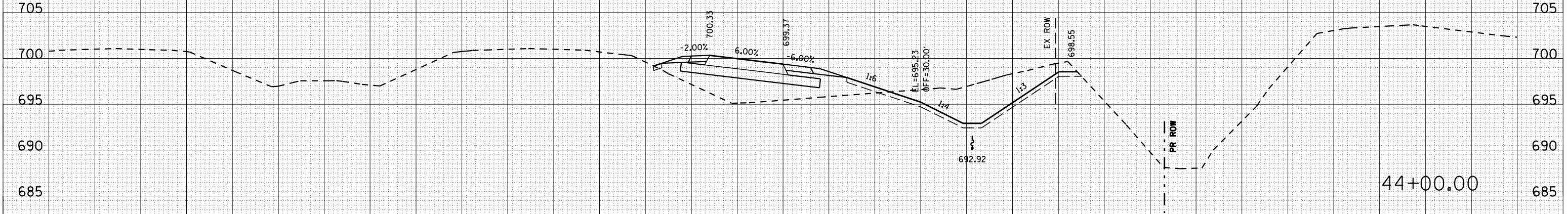
RAMP C

DATE	BY



TSC=0.0
 C=73.6
 F=67.0
 TSF=21.8

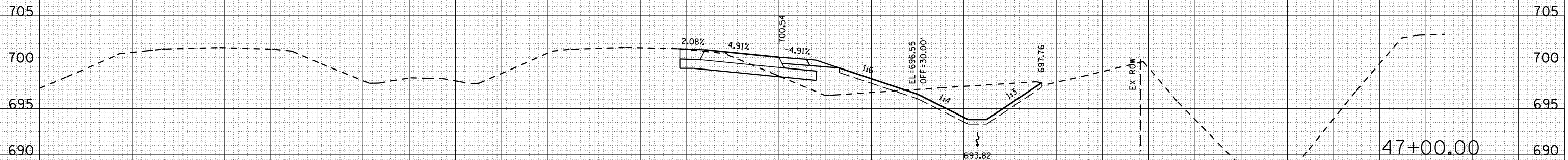
DATE	BY



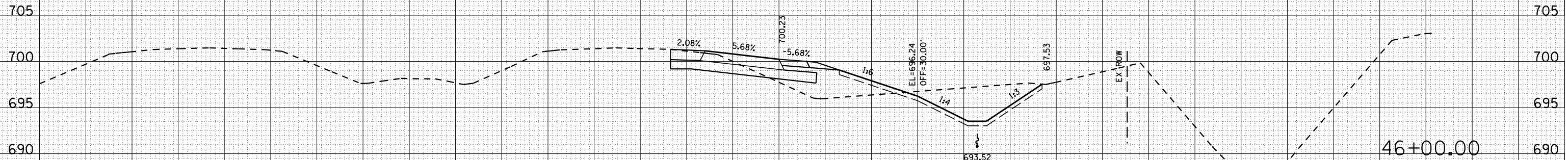
TSC=0.0
 C=114.3
 F=113.0
 TSF=25.1

F.A.I. RTE.	SECTION	COUNTY	TOTAL SHEETS	SHEET NO.
57	10-32HB-3,K	CHAMPAIGN	352	333
STA. 46+00.00 TO STA. 47+00.00				
FED. ROAD DIST. NO.		ILLINOIS FED. AID PROJECT		

RAMP C



TSC=0.0
C=76.1
F=45.2
TSF=21.9



TSC=0.0
C=77.3
F=54.2
TSF=21.9

BY	DATE

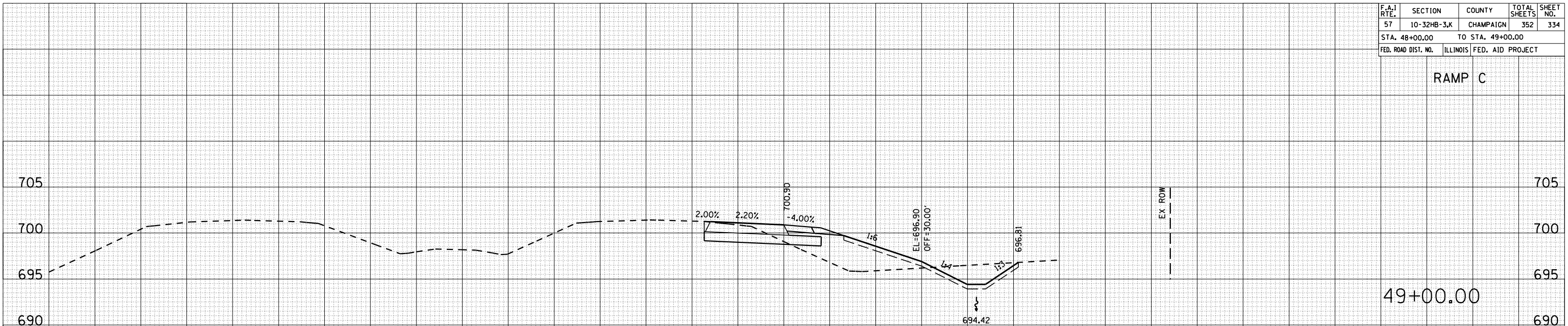
BY	DATE

F.A.I. RTE.	SECTION	COUNTY	TOTAL SHEETS	SHEET NO.
57	10-32HB-3,K	CHAMPAIGN	352	334
STA. 48+00.00 TO STA. 49+00.00				
FED. ROAD DIST. NO.	ILLINOIS FED. AID PROJECT			

RAMP C

BY	DATE

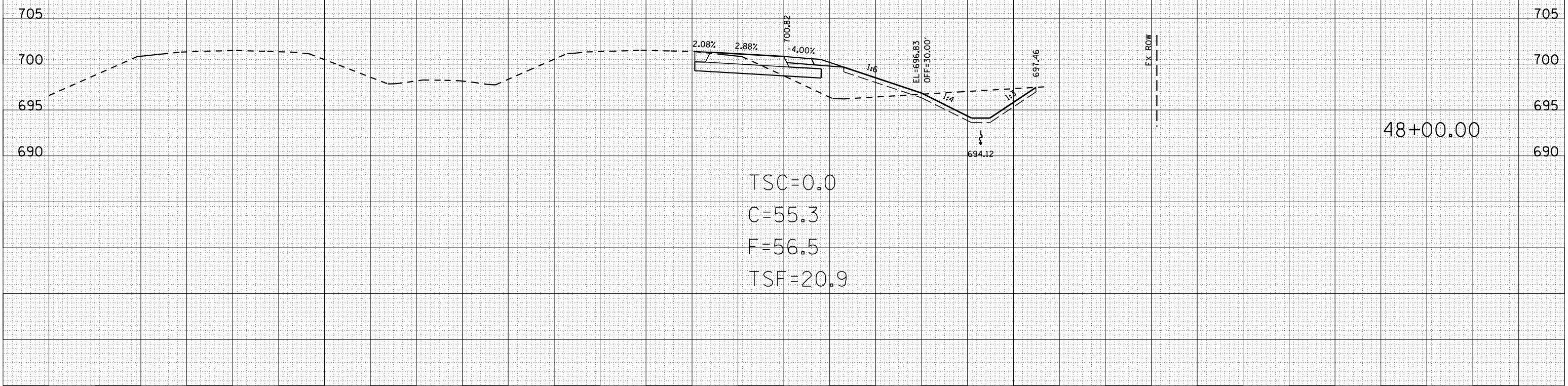
FINAL SURVEY	SURVEYED	PLOTTED	DATE	AREAS	CHECKED



TSC=0.0
C=33.6
F=61.0
TSF=19.0

BY	DATE

ORIGINAL SURVEY	SURVEYED	PLOTTED	DATE	AREAS	CHECKED



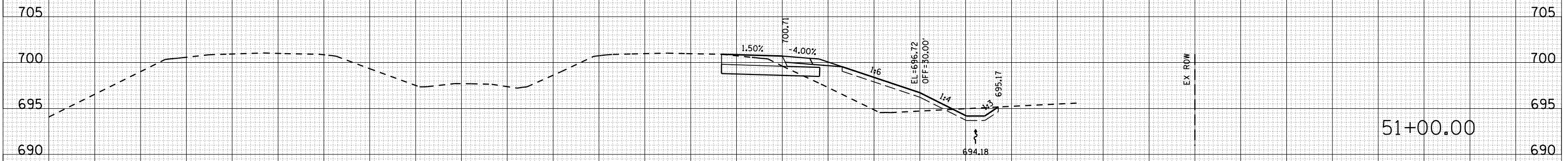
TSC=0.0
C=55.3
F=56.5
TSF=20.9

F.A.I. RTE.	SECTION	COUNTY	TOTAL SHEETS	SHEET NO.
57	10-32HB-3,K	CHAMPAIGN	352	335
STA. 50+00.00		TO STA. 51+00.00		
FED. ROAD DIST. NO.		ILLINOIS FED. AID PROJECT		

RAMP C

BY	DATE

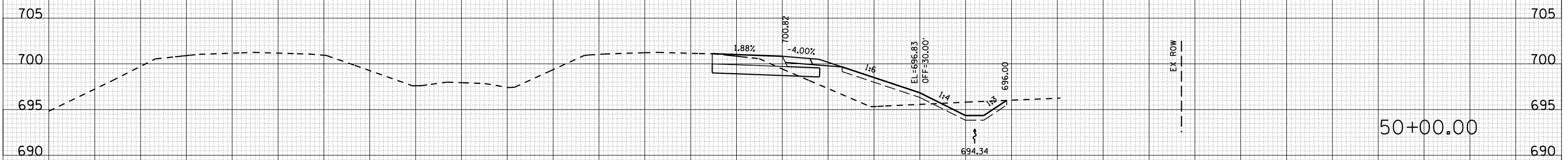
FINAL SURVEY	SURVISED	PLOTTED	AREA	AREAS CHECKED



TSC=0.0
 C=11.3
 F=67.3
 TSF=17.0

BY	DATE

ORIGINAL SURVEY	SURVISED	PLOTTED	AREA	AREAS CHECKED



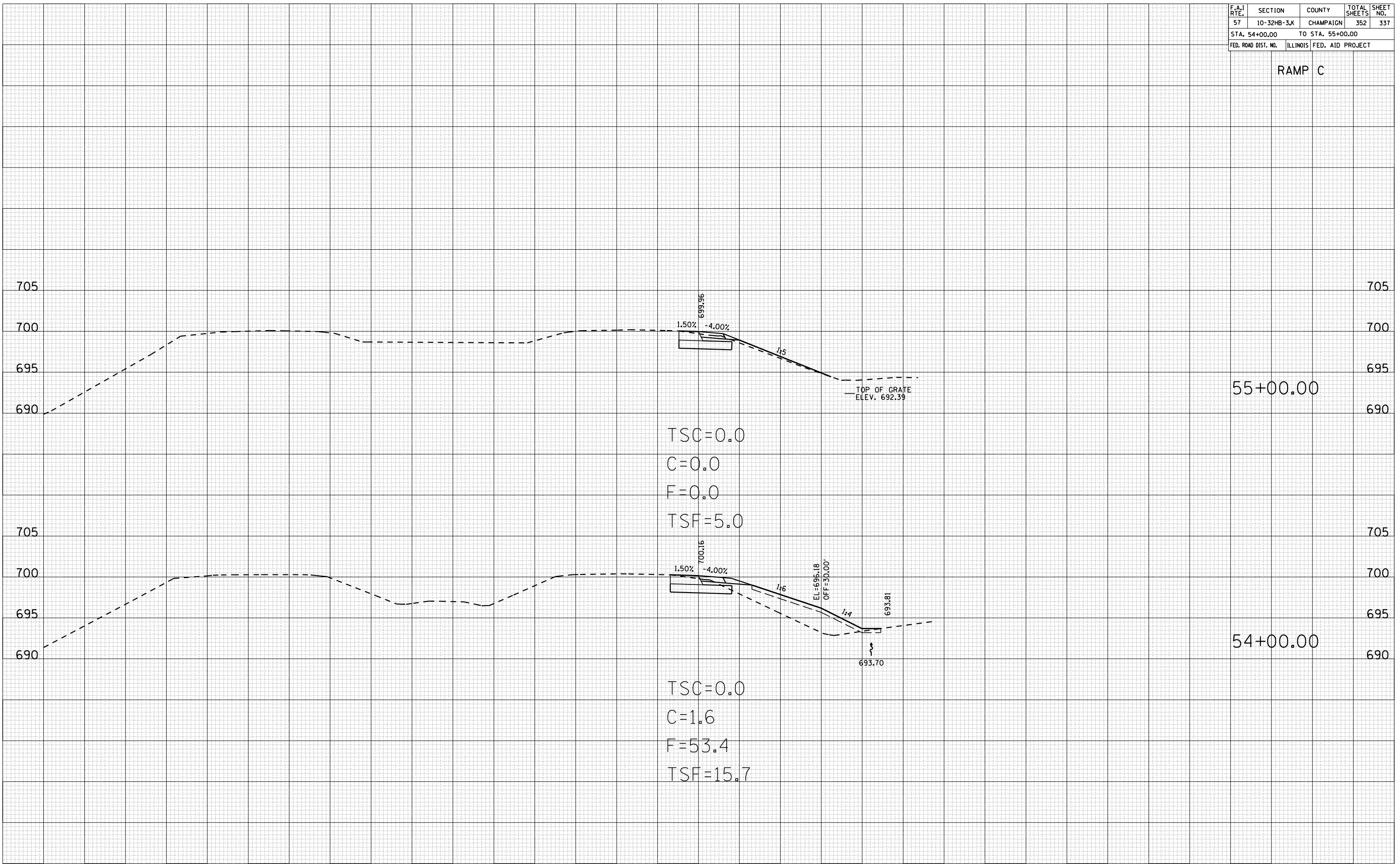
TSC=0.0
 C=21.4
 F=59.0
 TSF=17.9

F.A.I. RTE.	SECTION	COUNTY	TOTAL SHEETS	SHEET NO.
57	10-32HB-3,K	CHAMPAIGN	352	337
STA. 54+00.00		TO STA. 55+00.00		
FED. ROAD DIST. NO.	ILLINOIS	FED. AID PROJECT		

RAMP C

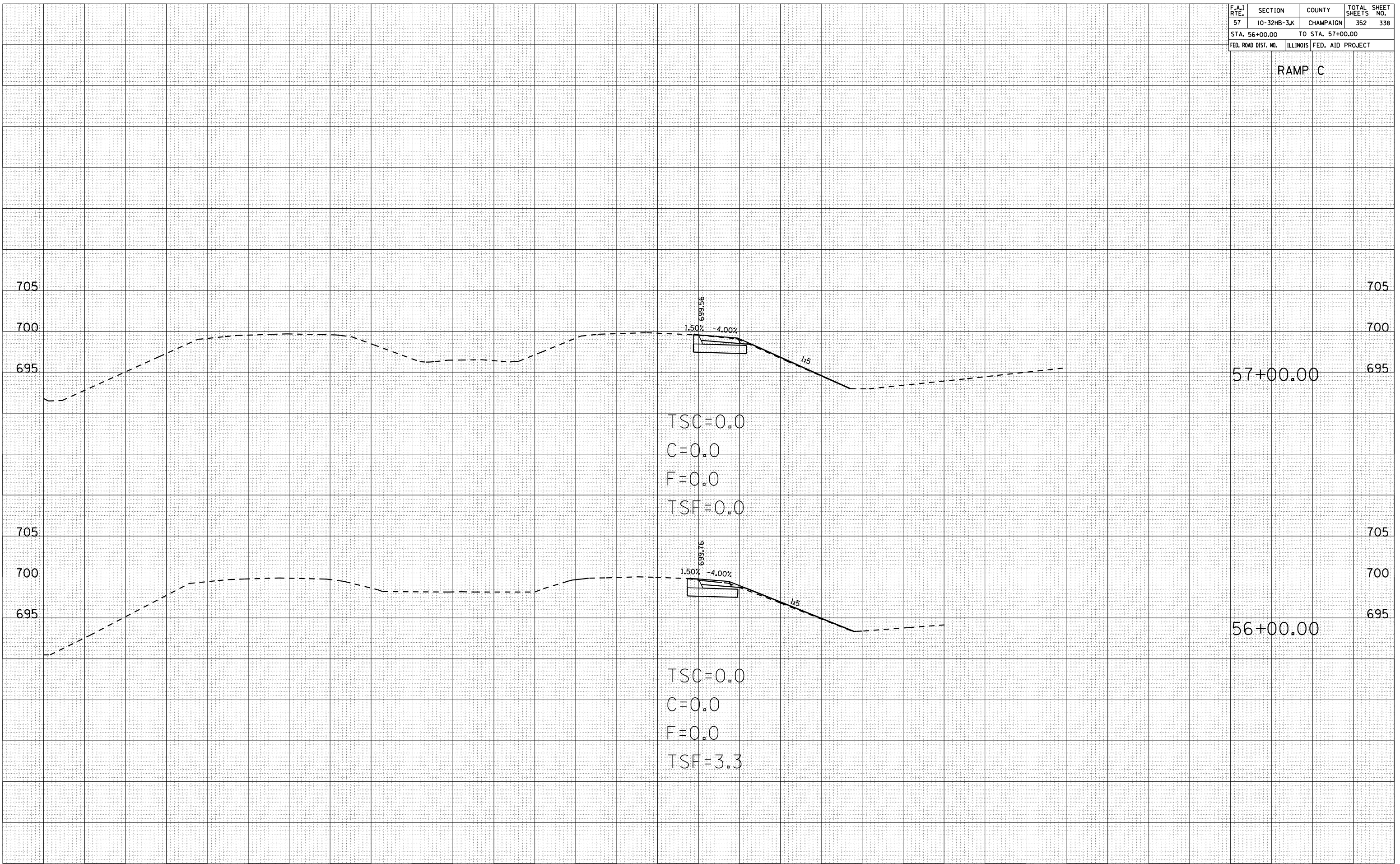
BY	DATE

BY	DATE



F.A.I. RTE.	SECTION	COUNTY	TOTAL SHEETS	SHEET NO.
57	10-32HB-3,K	CHAMPAIGN	352	338
STA. 56+00.00		TO STA. 57+00.00		
FED. ROAD DIST. NO.	ILLINOIS	FED. AID PROJECT		

RAMP C



TSC=0.0
 C=0.0
 F=0.0
 TSF=0.0

TSC=0.0
 C=0.0
 F=0.0
 TSF=3.3

BY	DATE

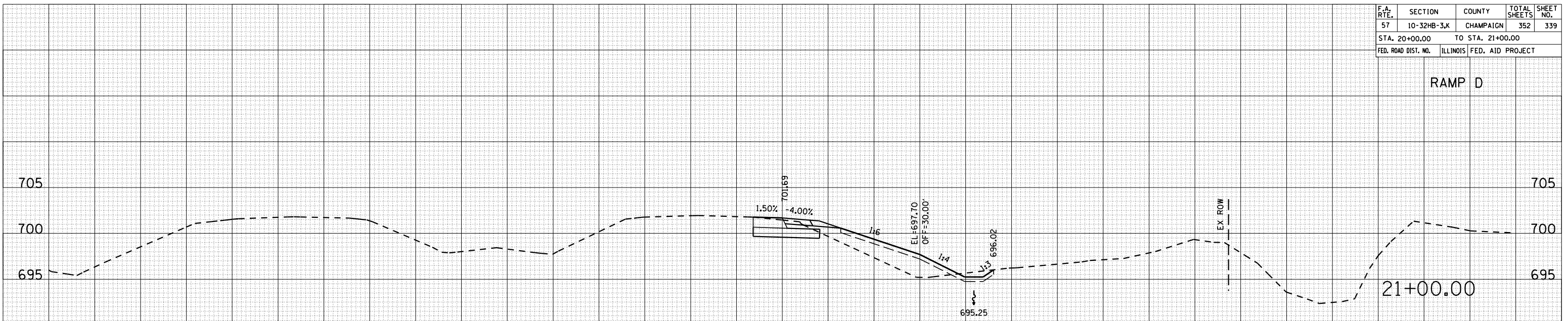
BY	DATE

F.A. RTE.	SECTION	COUNTY	TOTAL SHEETS	SHEET NO.
57	10-32HB-3,K	CHAMPAIGN	352	339
STA. 20+00.00 TO STA. 21+00.00				
FED. ROAD DIST. NO.	ILLINOIS	FED. AID PROJECT		

RAMP D

BY	DATE

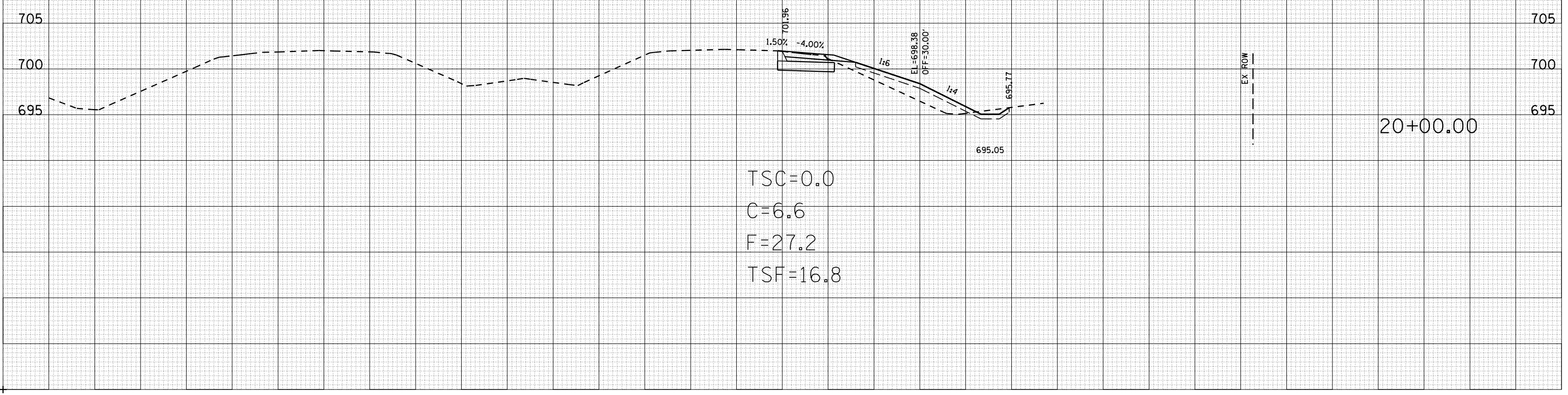
FINAL SURVEY	SURVEYED	PLOTTED	AREA	AREAS CHECKED



TSC=0.0
C=7.3
F=40.6
TSF=16.7

BY	DATE

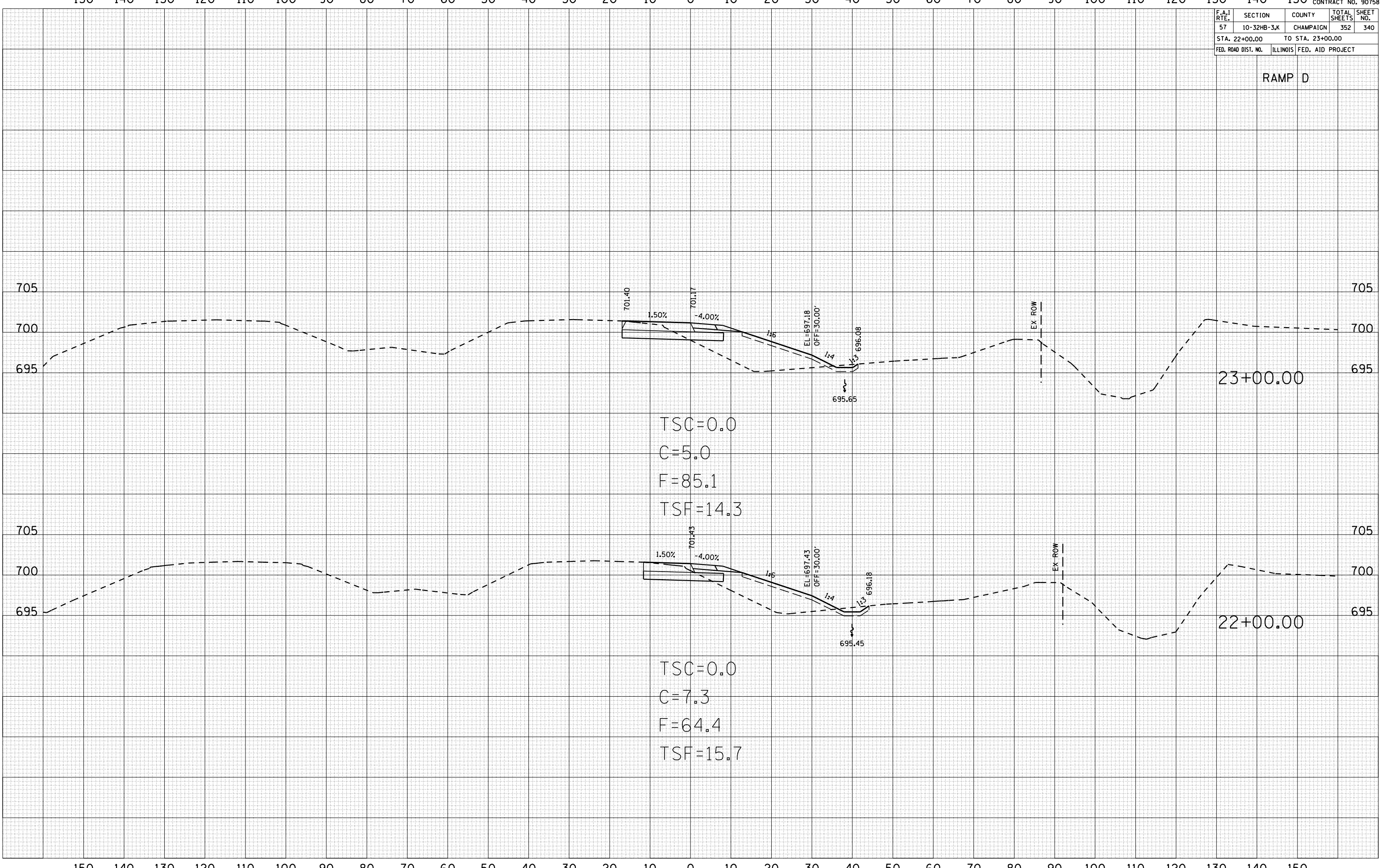
ORIGINAL SURVEY	SURVEYED	PLOTTED	AREA	AREAS CHECKED



TSC=0.0
C=6.6
F=27.2
TSF=16.8

F.A.I. RTE.	SECTION	COUNTY	TOTAL SHEETS	SHEET NO.
57	10-32HB-3,K	CHAMPAIGN	352	340
STA. 22+00.00		TO STA. 23+00.00		
FED. ROAD DIST. NO.	ILLINOIS	FED. AID PROJECT		

RAMP D



BY	DATE

BY	DATE

F.A.I. RTE.	SECTION	COUNTY	TOTAL SHEETS	SHEET NO.
57	10-32HB-3,K	CHAMPAIGN	352	344
STA. 30+00.00		TO STA. 31+00.00		
FED. ROAD DIST. NO.	ILLINOIS	FED. AID PROJECT		

RAMP D

BY	DATE

FINAL SURVEY	SURVEYED	PLOTTED	DATE	AREAS	CHECKED



TSC=0.0
 C=179.5
 F=180.7
 TSF=42.1

BY	DATE

ORIGINAL SURVEY	SURVEYED	PLOTTED	DATE	AREAS	CHECKED



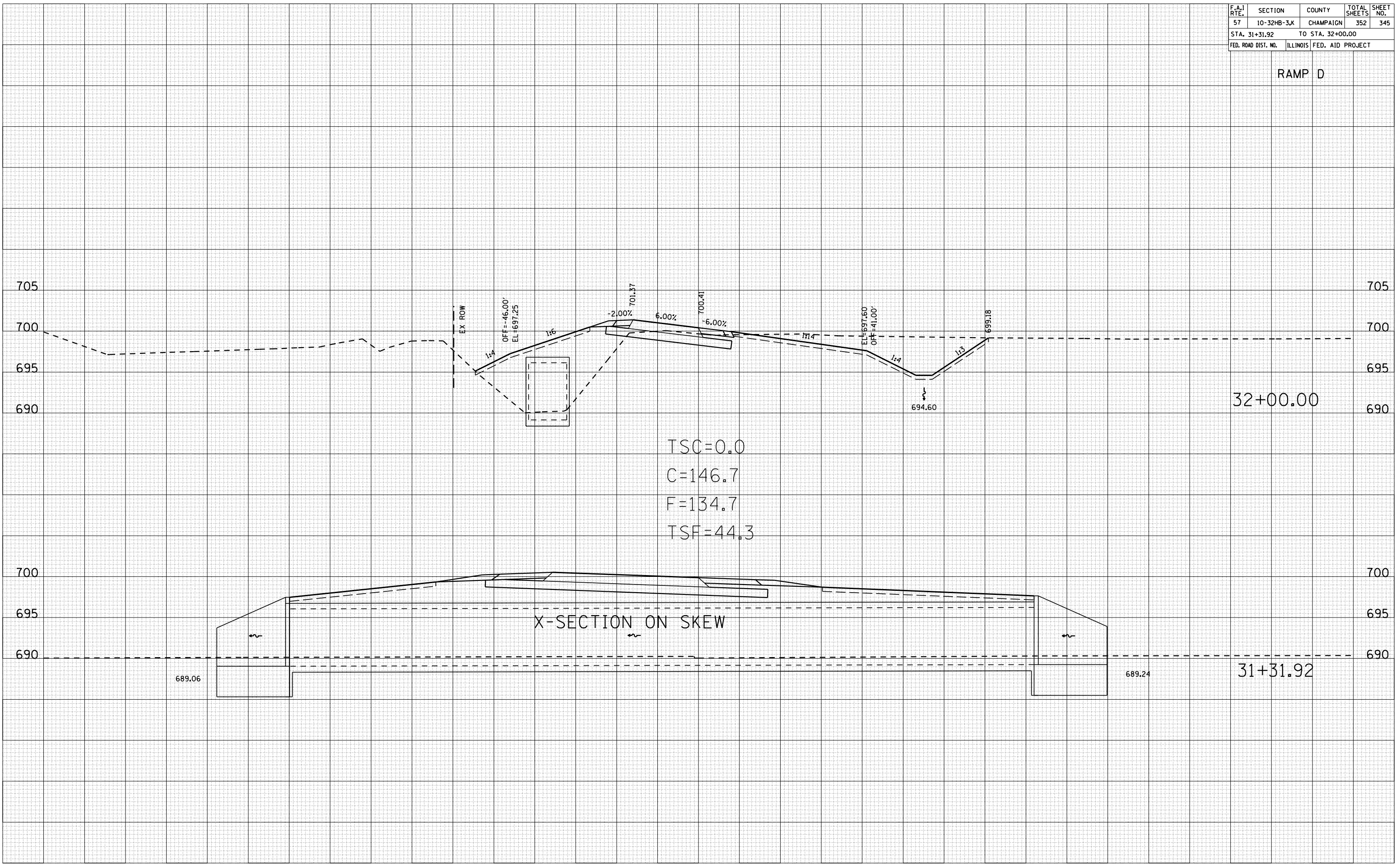
TSC=0.0
 C=27.9
 F=126.0
 TSF=21.8

F.A.I. RTE.	SECTION	COUNTY	TOTAL SHEETS	SHEET NO.
57	10-32HB-3,K	CHAMPAIGN	352	345
STA. 31+31.92		TO STA. 32+00.00		
FED. ROAD DIST. NO.	ILLINOIS	FED. AID PROJECT		

RAMP D

BY	DATE

BY	DATE

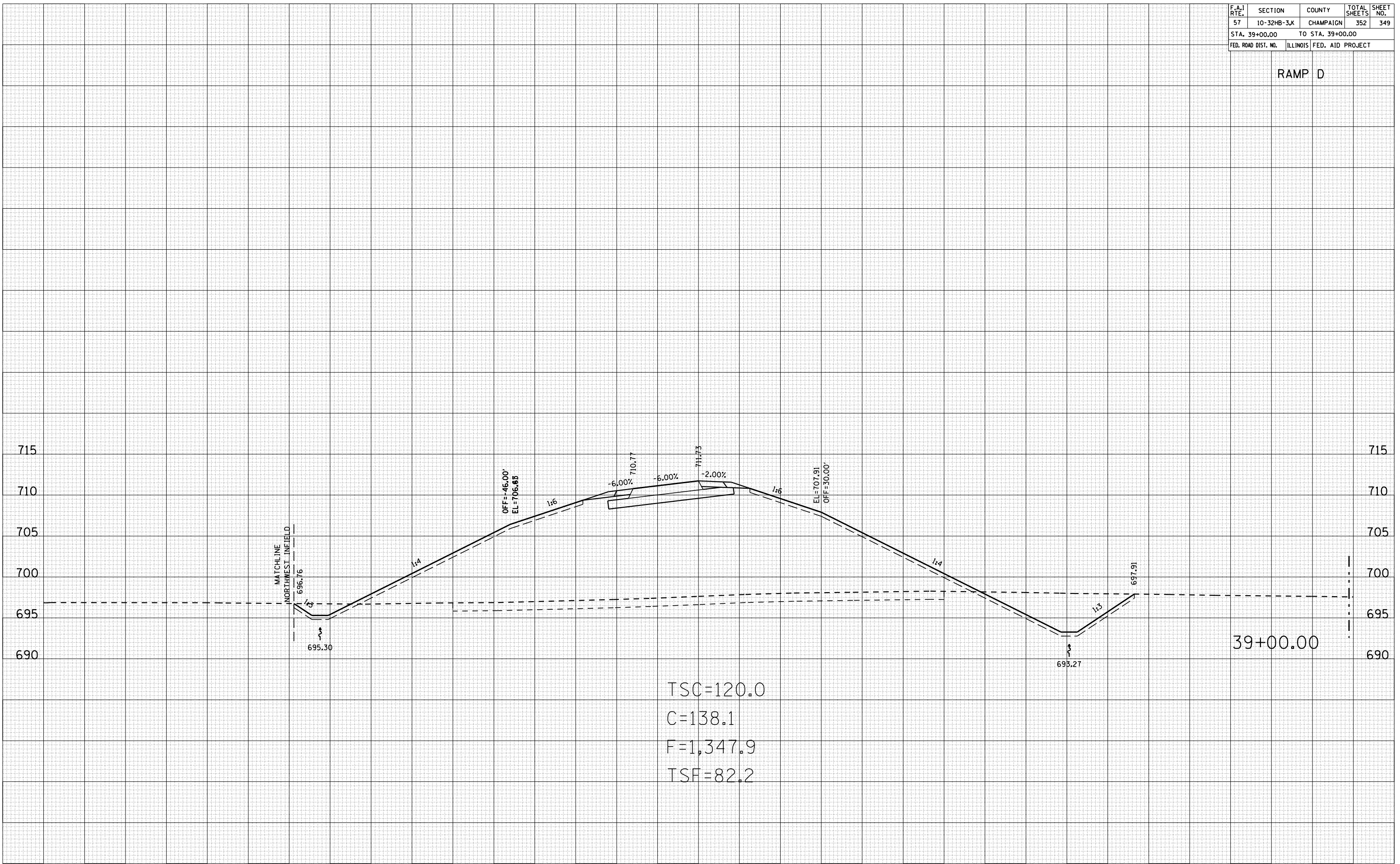


F.A.I. RTE.	SECTION	COUNTY	TOTAL SHEETS	SHEET NO.
57	10-32HB-3,K	CHAMPAIGN	352	349
STA. 39+00.00		TO STA. 39+00.00		
FED. ROAD DIST. NO.		ILLINOIS FED. AID PROJECT		

RAMP D

BY	DATE

BY	DATE



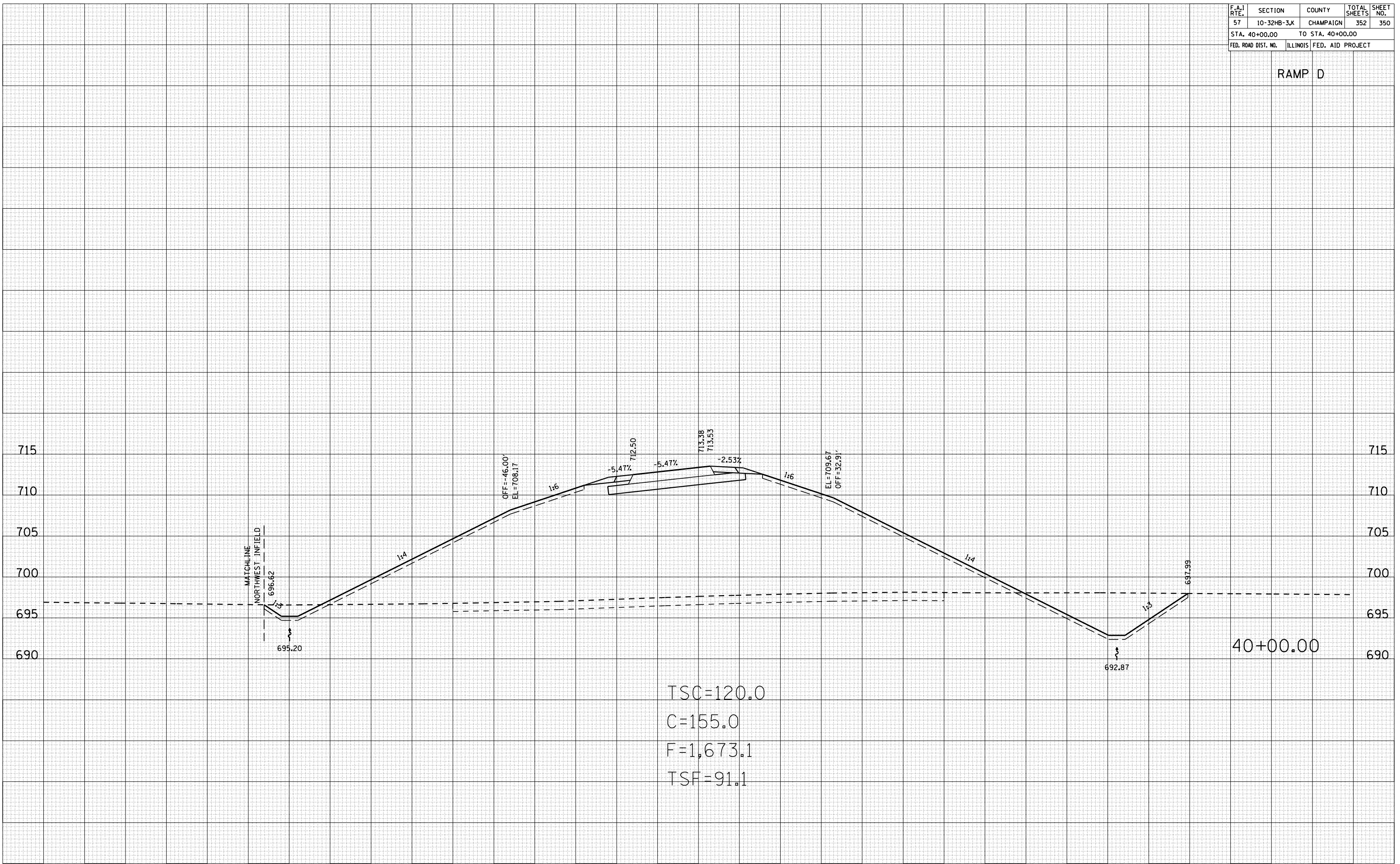
TSC=120.0
 C=138.1
 F=1,347.9
 TSF=82.2

F.A.I. RTE.	SECTION	COUNTY	TOTAL SHEETS	SHEET NO.
57	10-32HB-3,K	CHAMPAIGN	352	350
STA. 40+00.00		TO STA. 40+00.00		
FED. ROAD DIST. NO.	ILLINOIS	FED. AID PROJECT		

RAMP D

BY	DATE

BY	DATE

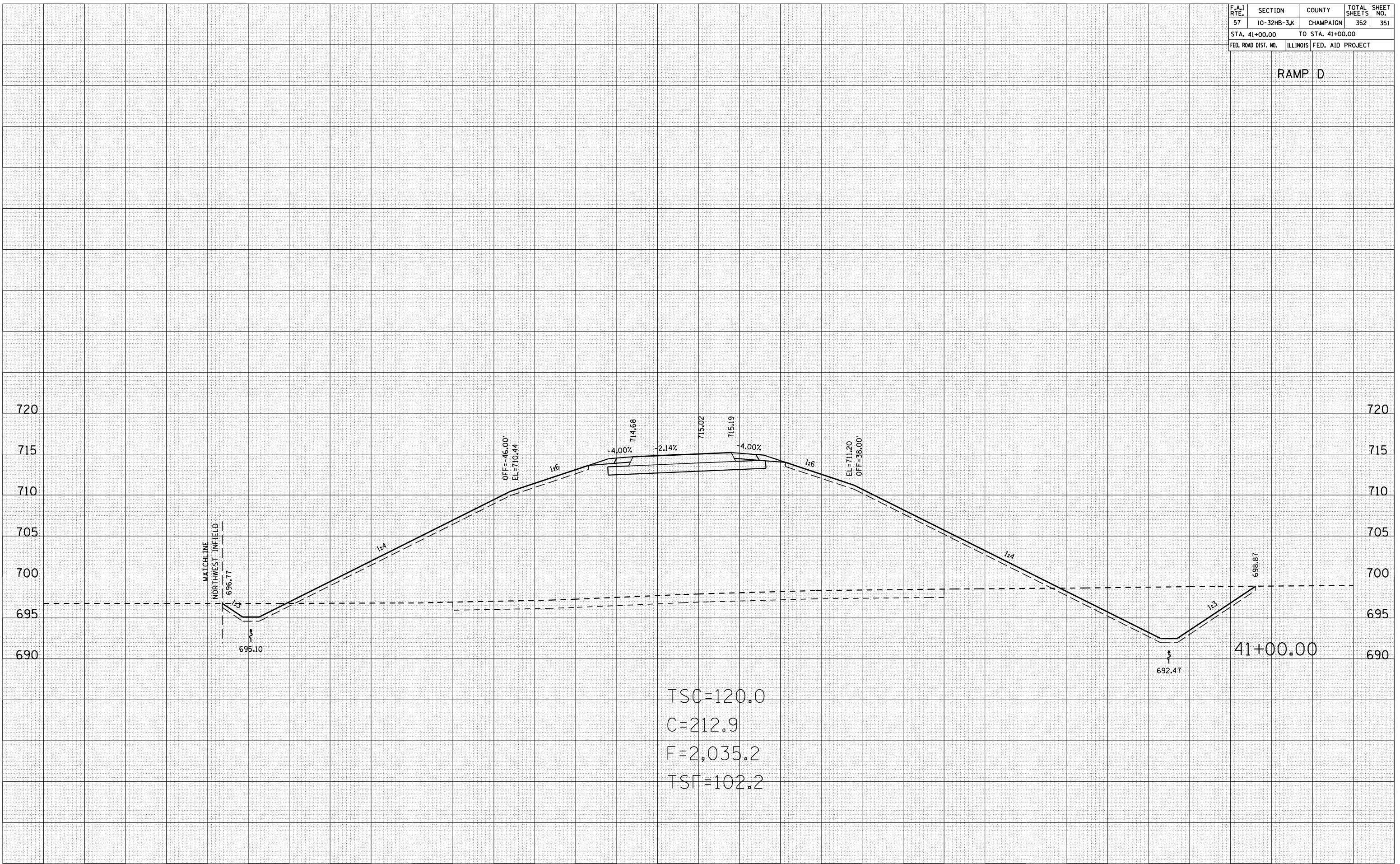


F.A.I. RTE.	SECTION	COUNTY	TOTAL SHEETS	SHEET NO.
57	10-32HB-3,K	CHAMPAIGN	352	351
STA. 41+00.00		TO STA. 41+00.00		
FED. ROAD DIST. NO.	ILLINOIS	FED. AID PROJECT		

RAMP D

BY	DATE

BY	DATE



TSC=120.0
 C=212.9
 F=2,035.2
 TSF=102.2

