

INDEX OF SHEETS

- 1 COVER SHEET
- 2 GENERAL NOTES, LEGEND, SUMMARY OF QUANTITIES
- 3 SCHEDULE OF QUANTITIES
- 4-5 TYPICAL SECTIONS
- 6-16 ROADWAY PLAN
- 17 INTERSECTION DETAILS
- 18 SPECIAL DETAILS
- 19-21 MARKING PLANS

REQUIRED STANDARDS

- 000001-04 SYMBOLS, ABBREVIATIONS, AND PATTERNS
- 701006-02 OFF-RD OPERATIONS 2L, 2W, 15' TO PAVEMENT EDGE FOR SPEEDS > 45 MPH
- 701011-01 OFF-RD MOVING OPERATIONS 2L, 2W DAY ONLY FOR SPEEDS > 45 MPH
- 701306-01 LANE CLOSURE 2L, 2W SLOW MOVING OPERATIONS - DAY ONLY FOR SPEEDS > 45 MPH
- 701311-02 LANE CLOSURE 2L, 2W MOVING OPERATIONS - DAY ONLY
- 701326-02 LANE CLOSURE 2L, 2W, PAVEMENT WIDENING, FOR SPEEDS ≥ 45 MPH
- 702001-06 TRAFFIC CONTROL DEVICES
- 780001-01 TYPICAL PAVEMENT MARKINGS
- BLR 24-1 MAILBOX TURNOUTS

GAS & ELECTRIC

ADAMS ELECTRIC COOPERATIVE
700 EAST WOOD STREET
P.O. BOX 247
CAMP POINT, IL 62320-0247

AMEREN CIPS
700 JERSEY STREET
P.O. BOX 1089
QUINCY, IL 62306-1089

CABLE T.V.

CASS COMMUNICATIONS
100 REDBUD ROAD
P.O. BOX 200
VIRGINIA, IL 62691


TELEPHONE

FRONTIER COMMUNICATIONS
OF SCHUYLER INC.
127 SOUTH CONGRESS STREET
P.O. BOX 347
RUSHVILLE, IL 62681

WATER

HICKORY-KERTON WATER COOP.
111 WEST WASHINGTON
RUSHVILLE, IL 62681

CITY OF RUSHVILLE WATER
RUSHVILLE WATER WORKS
128 LOGAN
RUSHVILLE, IL 62681



VERTICAL PLAN AND PROFILE
HORIZONTAL

FULL SIZE PLANS HAVE BEEN PREPARED USING STANDARD ENGINEERING SCALES, REDUCED SIZE PLANS WILL NOT CONFORM TO STANDARD SCALES, IN MAKING MEASUREMENTS ON REDUCED PLANS, THE ABOVE SCALES MAY BE USED.

J.U.L.E.
JOINT UTILITY LOCATION INFORMATION FOR EXCAVATION
1-800-892-0123

DESIGN DESIGNATION
FAS 582
RURAL COLLECTOR (3R DESIGN)

ADT (2026)
SUGAR GROVE ROAD
@ IL 103 700
@ US 67 1227
BARTLOW SPUR
@ US 67 2987

% PV = 88
% SU = 7
% MU = 5

**STATE OF ILLINOIS
DEPARTMENT OF TRANSPORTATION
DIVISION OF HIGHWAYS**

**PLANS FOR PROPOSED
SURFACE TRANSPORTATION /RURAL PROGRAM (TARP)**

**FAS ROUTE 582
SECTION NO. 92-00061-00-RS
PROJECT NO. SR-582(115)
SCHUYLER COUNTY
SUGAR GROVE ROAD (COUNTY HIGHWAY 1)
BARTLOW SPUR (COUNTY HIGHWAY 1 (EXT))
JOB NO. C-96-055-93**

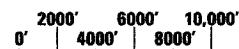
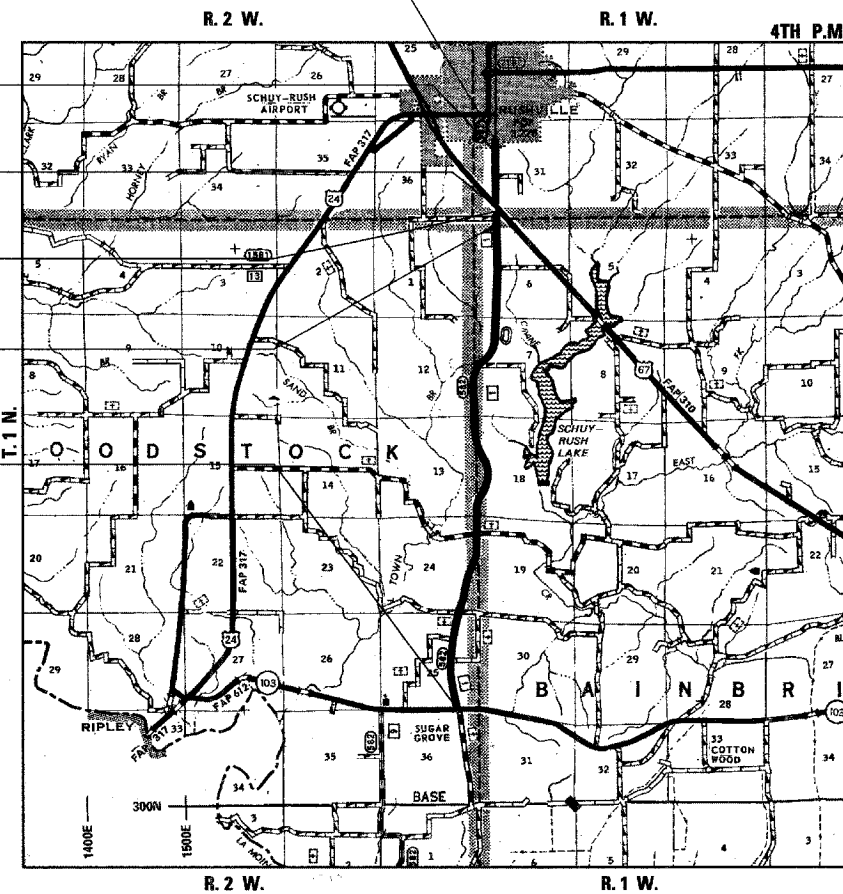
SECTION 92-00061-00-RS
ENDS
STATION 99+95.00
BARTLOW SPUR

STATION EQUATION
STA 0+00.00 BK = 100+00.00 AH
BARTLOW SPUR

OMISSION
STATION 30+91.00
BARTLOW SPUR
TO
STATION 1+30.20
SUGAR GROVE ROAD

STATION EQUATION
STA 272+58.30 BK = 5+80.90 AH
SUGAR GROVE ROAD

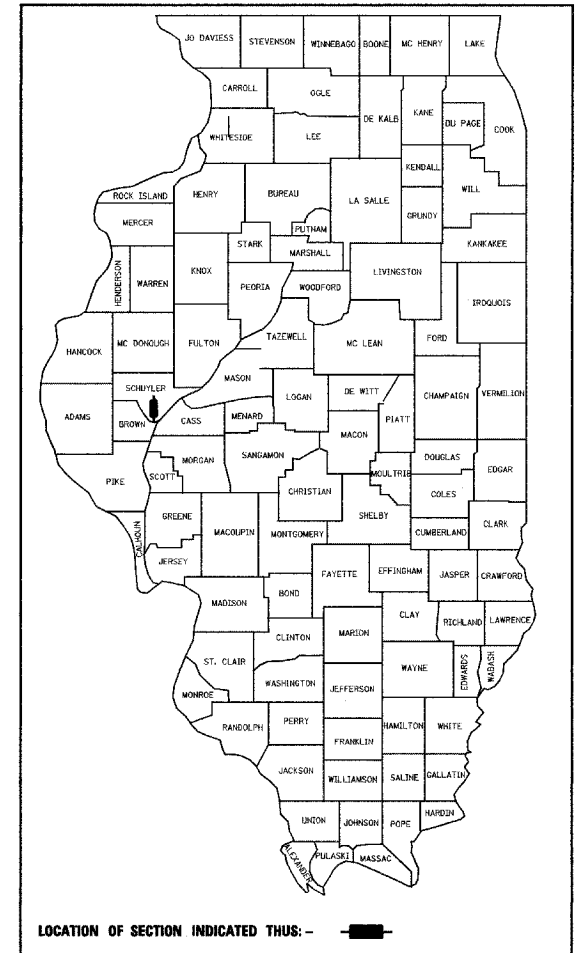
SECTION 92-00061-00-RS
BEGINS
STATION 0+12.00
SUGAR GROVE ROAD



NET LENGTH OF PROJECT = 30,793.00 FEET (5.832 MILES)

F.A.S. RTE.	SECTION	COUNTY	TOTAL SHEETS	SHEET NO.
582	92-00061-00-RS	SCHUYLER	21	1
FED. ROAD DIST. NO.	ILLINOIS PROJECT NO.	SR-582(115)		

CONTRACT NO. 93410




DESCRIPTION OF WORK

THE PROJECT CONSISTS OF BITUMINOUS CONCRETE RESURFACING TO UPGRADE COUNTY HIGHWAY 1 TO AN 80,000 LB CLASS II TRUCK ROUTE. THE EXISTING COUNTY HIGHWAY 1 PAVEMENT WILL BE RESURFACED WITH 1 1/2" TO 2" OF BITUMINOUS CONCRETE. THE ROADWAY CROWN AND SUPERELEVATION SHALL BE CORRECTED DURING PAVING OPERATIONS. AGGREGATE WEDGE SHOULDERS WILL BE PROVIDED. ALSO INCLUDED WILL BE BITUMINOUS OR AGGREGATE APRONS AT SIDEROADS AND ENTRANCES, AND PAVEMENT MARKING.

APPROVED	2-14	20 06
	<i>David J. Schneider P.E.</i>	COUNTY ENGINEER
PASSED	3-28	20 06
	<i>Tom F...</i>	DISTRICT SIX ENGINEER OF LOCAL ROADS & STREETS
PASSED	March 30	20 06
	<i>W. R. Freed...</i>	DISTRICT SIX ENGINEER OF CONSTRUCTION
Released For Bid Based on Limited Review	3-28	20 06
	<i>Christine M Reed</i>	DEPUTY DIRECTOR OF HIGHWAYS, REGION FOUR ENGINEER
STATE OF ILLINOIS DEPARTMENT OF TRANSPORTATION		

HUTCHISON ENGINEERING, INC
CONSULTING ENGINEERS
JACKSONVILLE, ILLINOIS



2006 JOB NO 2387