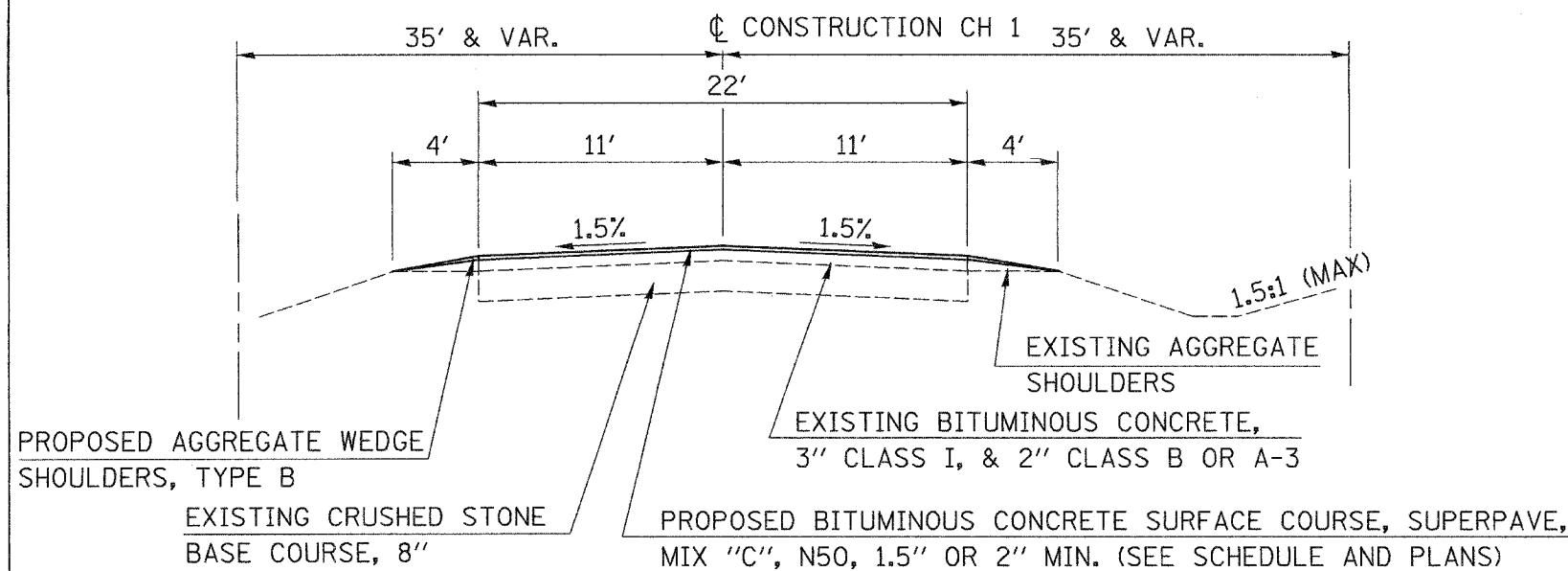
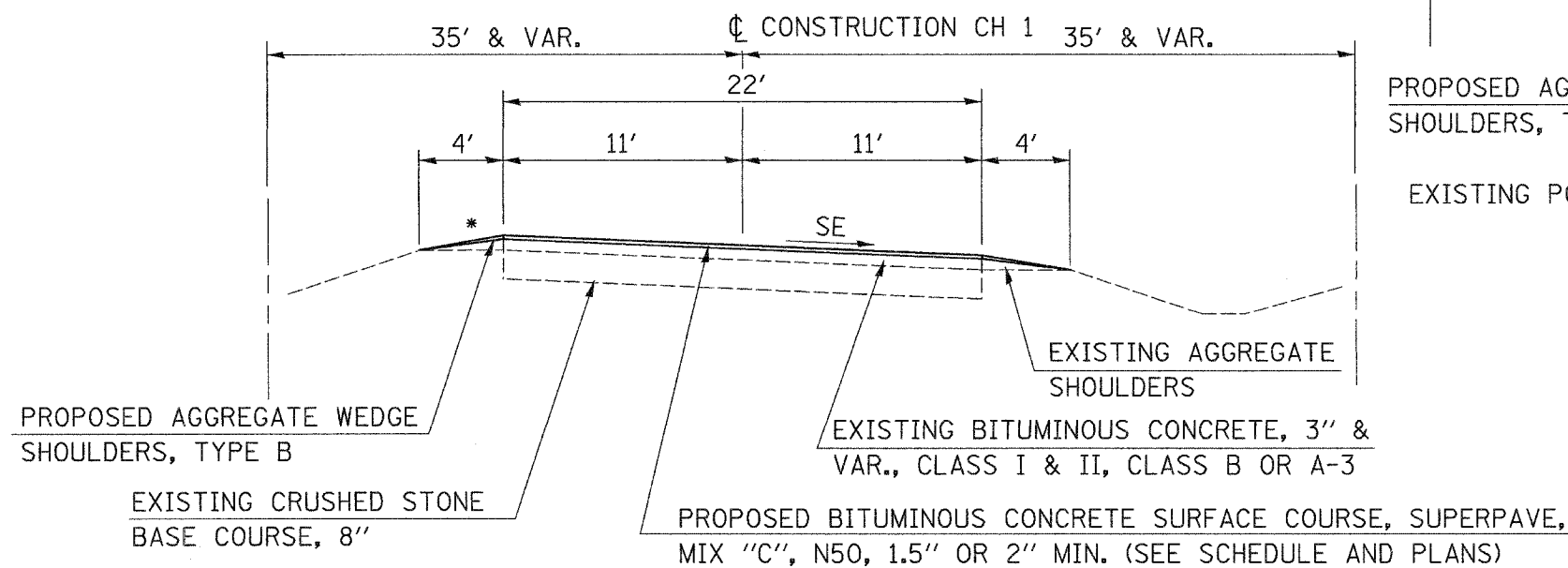


CONTRACT NO. 93410



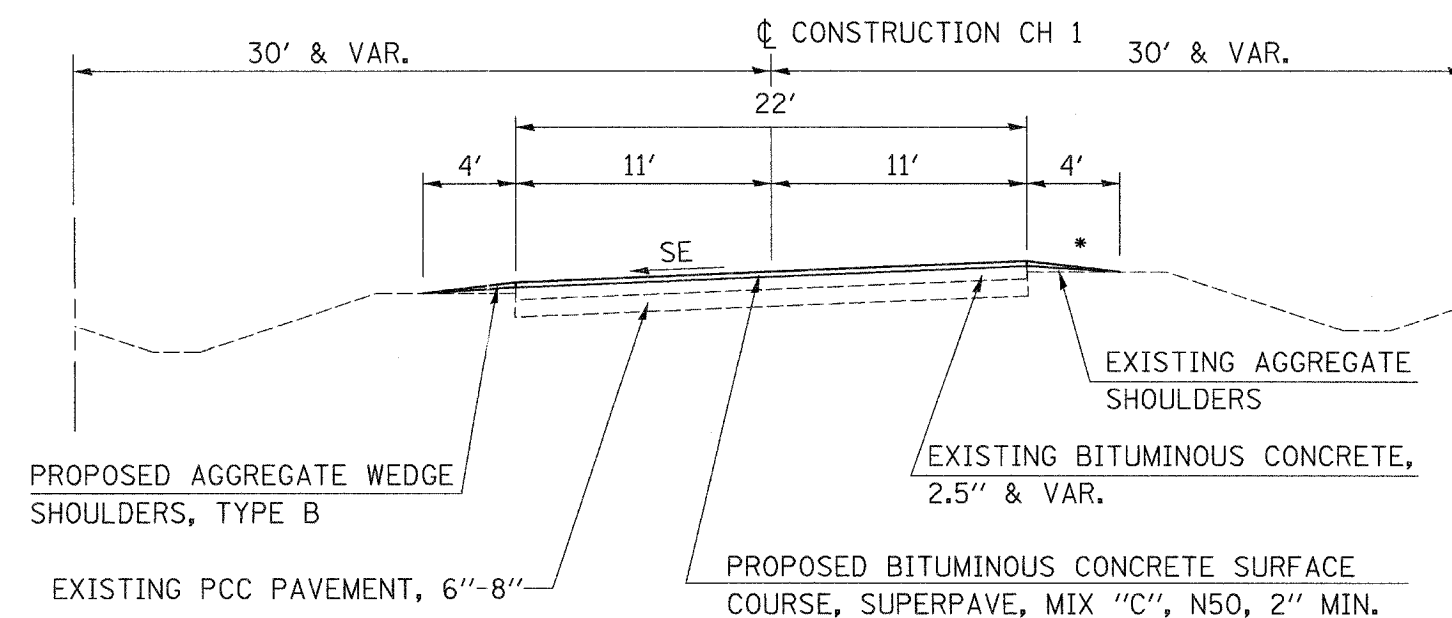
PROPOSED TYPICAL SECTION

| STATION | TO | STATION | STATION | TO | STATION |
|---------|----|----------|----------|----|----------|
| 0+12.0 | | 10+65.3 | 119+30.0 | | 119+32.5 |
| 19+65.3 | | 34+28.4 | 128+43.4 | | 130+15.1 |
| 43+35.4 | | 49+54.7 | 140+46.6 | | 147+59.1 |
| 58+01.7 | | 58+51.0 | 156+26.9 | | 181+13.0 |
| 65+29.4 | | 71+07.0 | 190+43.7 | | 191+44.9 |
| 80+72.7 | | 80+78.3 | 200+32.2 | | 201+23.4 |
| 89+72.1 | | 108+69.1 | 209+83.9 | | 272+58.3 |



PROPOSED TYPICAL SECTION

| STATION | TO | STATION | CURVE DIRECTION | STATION | TO | STATION | CURVE DIRECTION |
|----------|----|----------|-----------------|----------|----|----------|-----------------|
| 10+65.2 | | 19+65.2 | RIGHT | 119+32.5 | | 128+43.4 | LEFT |
| 34+28.4 | | 43+35.4 | RIGHT | 130+15.1 | | 140+46.6 | LEFT |
| 49+54.7 | | 58+01.7 | RIGHT | 147+59.1 | | 156+26.9 | RIGHT |
| 58+51.0 | | 65+29.4 | LEFT | 181+13.0 | | 190+43.7 | RIGHT |
| 71+07.0 | | 80+72.7 | RIGHT | 191+44.9 | | 200+32.2 | LEFT |
| 80+78.3 | | 89+72.1 | LEFT | 201+23.4 | | 209+83.9 | LEFT |
| 108+69.1 | | 119+30.0 | RIGHT | | | | |



PROPOSED TYPICAL SECTION

| STATION | TO | STATION | CURVE DIRECTION |
|---------|----|---------|-----------------|
| 1+30.2 | | 5+80.92 | LEFT |

*ROLLOVER FACTOR NOT TO EXCEED 12%

| REVISIONS | |
|-----------|------|
| NAME | DATE |
| | |
| | |
| | |
| | |
| | |
| | |
| | |
| | |
| | |

ILLINOIS DEPARTMENT OF TRANSPORTATION
 COUNTY HIGHWAY 1
 PROPOSED
 TYPICAL SECTIONS
 SUGAR GROVE ROAD
 DRAWN BY BMB
 CHECKED BY MVM
 DATE JULY 27, 2005

NOTE: SEE CURVE DATA ON PLAN SHEETS FOR SUPERELEVATION RATES AND TRANSITION LENGTHS.